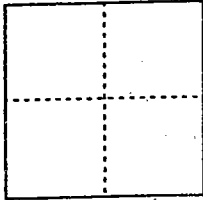


CORNER RECORD

Document Number 00-94
County of San Joaquin, California

City of _____

Brief Legal Description Santa Fe Road 1337' ± Southeastly of Hall Avenue
per F.B. 658, pg. 36.



CORNER TYPE

Government Corner Control
Meander Property
Rancho Other
Date of Survey 12-13-99

COORDINATES (Optional)

N. _____
E. _____
Zone _____ NAD27 NAD83
NAD83 Epoch _____
Elev. _____
Vert. Datum: NGVD29 NAVD88
Meas. Units: Metric Imperial

Corner - Left as found Found and tagged Established Reestablished Rebuilt


Identification and type of corner found: Evidence used to identify or procedure used to establish or reestablish the corner:
Reestablished location of Fd. Bolt & Washer (Not Tagged) per F.B. 658, pg. 36 per swingties on CR-00-93.
See Sketch on Backside

A description of the physical condition of the monument as found and as set or reset: Fd. Bolt & Washer (Not Tagged) in good condition per F.B. 658, pg. 36 and placed Mon. Box over Monument.
See Sketch on Backside

SURVEYOR'S STATEMENT

This Corner Record was prepared by me or under my direction in conformance with the Land Surveyors' Act on Feb 11, 2000.


Signed [Signature] L.S. or R.C.E. Number 23341



COUNTY SURVEYOR'S STATEMENT

This Corner Record was received 2-15, 2000 and examined and filed 2-15, 2000.

Signed Henry M. Hirata R.C.E. No. 21258
Title County Surveyor



County Surveyors Comment _____



T.P. O
Fd.

122.08'

FOUND BOLT &
WASHER PER F.B. 658, P. 30
(Not Tagged)

(Placed Mon. Box
over Mon.)

78.93'

Fd. TREE

55.04'

T.P. O
Fd.

Santa Fe
Road

"No Attempt Was Made To Verify Monument(s)"

- FP = Fence Post
- GP = Guy Post
- JP = Joint Pole
- PP = Power Pole
- SP = Service Pole
- TP = Telephone Pole
- N.T.S. = Not To Scale
- Fd. = Conc. Nails with Brass Washers Stamped "S.J. Co.", unless otherwise noted