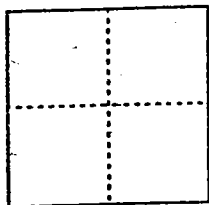


CORNER RECORD

Document Number 00-86
County of San Joaquin, California

City of _____

Brief Legal Description ON HARNEY LANE 4650' ± EAST OF LOCUST TREE ROAD



CORNER TYPE

Government Corner ☒ Control ☐
Meander ☐ Property ☐
Rancho ☐ Other ☒

Date of Survey 12-30-99

COORDINATES (Optional)

N. _____
E. _____
Zone _____ NAD27 ☐ NAD83 ☐
NAD83 Epoch _____
Elev. _____
Vert. Datum: NGVD29 ☐ NAVD88 ☐
Meas. Units: Metric ☐ Imperial ☒

Corner - Left as found ☐ Found and tagged ☐ Established ☐ Reestablished ☐ Rebuilt ☒

Identification and type of corner found: Evidence used to identify or procedure used to establish or reestablish the corner:


(NOT TAGGED) FOUND SHIP SPIKE & WASHER
PER. SWING TIES ON C.R. 00-85
SEE SKETCH ON BACKSIDE

A description of the physical condition of the monument as found and as set or reset: FOUND SHIP SPIKE & WASHER PER. C.R. 00 IN GOOD CONDITION AND PLACED MONUMENT WELL OVER MONUMENT.

SURVEYOR'S STATEMENT

This Corner Record was prepared by me or under my direction in conformance with the Land Surveyors' Act on February 9, 2000.


Signed [Signature] L.S. or R.C.E. Number 23341



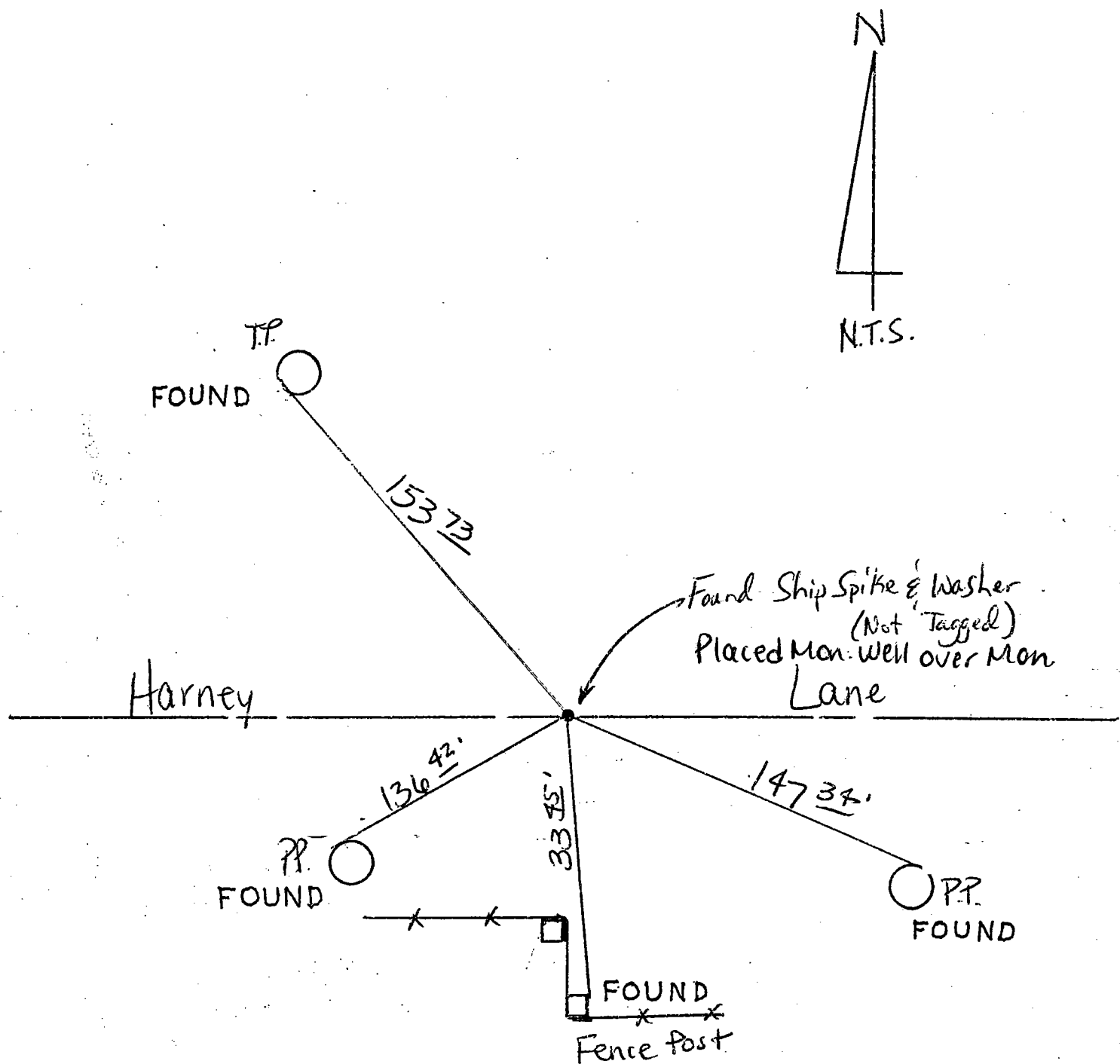
COUNTY SURVEYOR'S STATEMENT

This Corner Record was received 2-10, 2000 and examined and filed 2-14, 2000.

Signed Henry M. Hirata R.C.E. No. 21258
Title County Surveyor



County Surveyors Comment _____



"No Attempt Was Made To Verify Monument(s)"

FP = Fence Post

GP = Guy Post

JP = Joint Pole

PP = Power Pole

SP = Service Pole

TP = Telephone Pole

N.T.S. = Not To Scale

Found = Conc. Nails with Brass Washers Stamped "S.J. Co.", unless otherwise noted