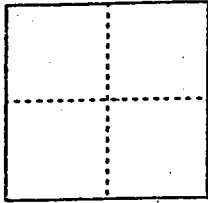


CORNER RECORD

Document Number 00-69
County of San Joaquin, California

City of _____

Brief Legal Description Airport Way 4400' ± South ~~West~~ of French Camp Road per
F.B. 625, pg 56.



CORNER TYPE

Government Corner Control
Meander Property
Rancho Other
Date of Survey 10-06-99

COORDINATES (Optional)

N. _____
E. _____
Zone _____ NAD27 NAD83
NAD83 Epoch _____
Elev. _____
Vert. Datum: NGVD29 NAVD88
Meas. Units: Metric Imperial

Corner - Left as found Found and tagged Established Reestablished Rebuilt


Identification and type of corner found: Evidence used to identify or procedure used to establish or reestablish the corner:
See Sketch on Backside

A description of the physical condition of the monument as found and as-set or reset: _____
Found Monument in good condition
See Sketch on Backside

SURVEYOR'S STATEMENT

This Corner Record was prepared by me or under my direction in conformance with the Land Surveyors' Act on 2 Feb., 2000.


Signed _____ L.S. or R.C.E. Number 23341



COUNTY SURVEYOR'S STATEMENT

This Corner Record was received 2-4-, 2000 and examined and filed 2-7-, 2000.

Signed Henry M. Hirata R.C.E. No. 21258
Title County Surveyor



County Surveyors Comment _____



T. P.
SET

J. P.
SET

126.81'

70.39'

FOUND 1" IRON PIPE

55.53'

(Not Tagged)
FOUND PIN & WASHER, 8" DEEP PER
FIELD BOOK 625, SET P.K. NAIL
& WASHER Stamped "S.J. Co." ON
SURFACE

AIRPORT WAY

158.01'

J. P.
FOUND NAIL & SHINER

"No attempt was made to verify Monument"

- GP = Guy Pole
- PP = Power Pole
- JP = Joint Pole
- SP = Service Pole
- TP = Telephone Pole
- FP = Fence Post
- N.T.S. = Not To Scale

"Set" = Conc. Nails With Brass Washers Stamped "S.J. Co."