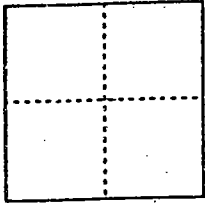


CORNER RECORD

Document Number 00-56
County of San Joaquin, California

City of _____

Brief Legal Description Intersection of DeVries Road and Tredway Road per
RS-30-193



CORNER TYPE

Government Corner Control
Meander Property
Rancho Other
Date of Survey 10-26-99

COORDINATES (Optional)

N. _____
E. _____
Zone _____ NAD27 NAD83
NAD83 Epoch _____
Elev. _____
Vert. Datum: NGVD29 NAVD88
Meas. Units: Metric Imperial

Corner - Left as found Found and tagged Established Reestablished Rebuilt


Identification and type of corner found: Evidence used to identify or procedure used to establish or reestablish the corner:
See Sketch on Backside

A description of the physical condition of the monument as found and as set or reset:
Found Monument in good condition
See Sketch on Backside

SURVEYOR'S STATEMENT

This Corner Record was prepared by me or under my direction in conformance with the Land Surveyors' Act on 2 Feb, 2000.

Signed [Signature] L.S. or R.C.E. Number 23341



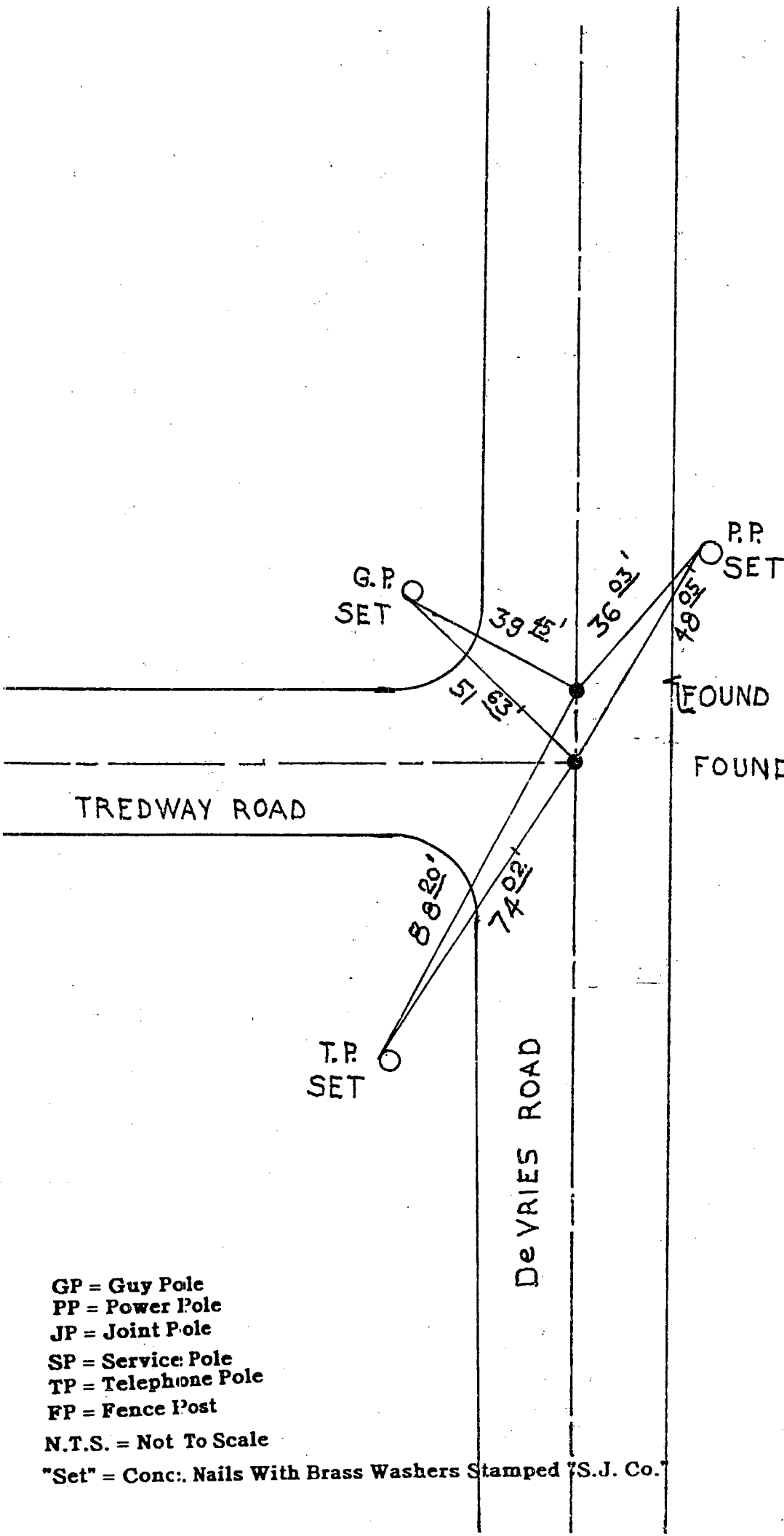
COUNTY SURVEYOR'S STATEMENT

This Corner Record was received 2-4-, 2000 and examined and filed 2-7-, 2000.

Signed Henry M. Hirata R.C.E. No. 21258
Title County Surveyor



County Surveyors Comment _____



FOUND P.K. NAIL PER. R.S. 30-193
(Not Tagged)
FOUND P.K. NAIL Per R.S. 30-193
(Not Tagged)

- GP = Guy Pole
- PP = Power Pole
- JP = Joint Pole
- SP = Service Pole
- TP = Telephone Pole
- FP = Fence Post

N.T.S. = Not To Scale

"Set" = Conc. Nails With Brass Washers Stamped "S.J. Co."