

CORNER RECORD

Document Number 00-48
County of San Joaquin, California

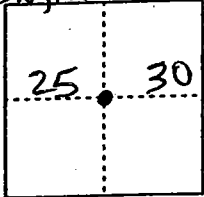
City of _____

Brief Legal Description S.W. Corner of N.W. 1/4 of Section 30, T.3N., R.8E. per
RS-16-62 PM 18-115

T.3N., R.7E. T.3N., R.8E.

CORNER TYPE

COORDINATES (Optional)



Government Corner Control
Meander Property
Rancho Other
Date of Survey 12-20-99

N. _____
E. _____
Zone _____ NAD27 NAD83
NAD83 Epoch _____
Elev. _____
Vert. Datum: NGVD29 NAVD88
Meas. Units: Metric Imperial

Corner - Left as found Found and tagged Established Reestablished Rebuilt


Identification and type of corner found: Evidence used to identify or procedure used to establish or reestablish the corner:
Reestablished by use of Fd. Pine Washer Stamped LS 2239 per PM 18-115
per Swingties on C.R. 00-47.
See sketch on Backside

A description of the physical condition of the monument as found and as set or reset:
Fd. Pine Washer Stamped LS 2239 per PM 18-115 in good condition and
placed Min. Box over Monument.
See sketch on Backside

SURVEYOR'S STATEMENT

This Corner Record was prepared by me or under my direction in conformance with
the Land Surveyors' Act on 2 Feb, 2000.

Signed [Signature] L.S. or R.C.E. Number 23341




COUNTY SURVEYOR'S STATEMENT

This Corner Record was received 2-4, 2000 and examined
and filed 2-7-, 2000.

Signed Henry M. Hirata R.C.E. No. 21258
Title County Surveyor



County Surveyors Comment _____



JACK TONE ROAD

84' 12" T.P.
FOUND NAIL & SHINER

FOUND PIN & WASHER
STAMPED LS 2239 per PM 118-715
(Placed Mon. Box over Mon.)
LIVE OAK ROAD

90' 04" J.P.
Fd.

159' 06" P.P.
Fd.

"No Attempt Was Made To Verify Monument(s)"

FP = Fence Post

GP = Guy Post

JP = Joint Pole

PP = Power Pole

SP = Service Pole

TP = Telephone Pole

N.T.S. = Not To Scale

Fd. = Conc. Nails with Brass Washers Stamped "S.J. Co.", unless otherwise noted