

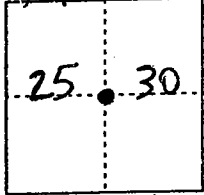
CORNER RECORD

Document Number 00-47
County of San Joaquin, California

City of _____

Brief Legal Description SW Corner of N.W. 1/4 of Section 30, T.3N., R.8E. per
RS-18-62 PM 18-115

T.3N., R.7E. T.3N., R.8E.



CORNER TYPE

- Government Corner Control
- Meander Property
- Rancho Other

Date of Survey 10-19-99

COORDINATES (Optional)

N. _____
 E. _____
 Zone _____ NAD27 NAD83
 NAD83 Epoch _____
 Elev. _____
 Vert. Datum: NGVD29 NAVD88
 Meas. Units: Metric Imperial

Corner - Left as found Found and tagged Established Reestablished Rebuilt

Identification and type of corner found: Evidence used to identify or procedure used to establish or reestablish the corner:

See Sketch on Backside


A description of the physical condition of the monument as found and as set or reset:

Found Monument in good condition.
See Sketch on Backside

SURVEYOR'S STATEMENT

This Corner Record was prepared by me or under my direction in conformance with the Land Surveyors' Act on 2 Feb, 2000.

Signed [Signature] L.S. or R.C.E. Number 23341




COUNTY SURVEYOR'S STATEMENT

This Corner Record was received 2-4-, 2000 and examined and filed 2-7-, 2000.

Signed Henry M. Hirata R.C.E. No. 21258
Title County Surveyor



County Surveyors Comment _____



JACK TONE ROAD

84' 92"
T.P.
FOUND NAIL
& SHINER

FOUND PIN & WASHER
STAMPED LS 2239 P.P.M. 18-1152

LIVE OAK ROAD

90' 04"
J.P.
SET

159' 06"
P.P.
SET

"No Attempt Was Made To Verify Monument(s)"

- FP = Fence Post
- GP = Guy Post
- JP = Joint Pole
- PP = Power Pole
- SP = Service Pole
- TP = Telephone Pole
- N.T.S. = Not To Scale
- Set = Conc. Nails with Brass Washers Stamped "S.J. Co.", unless otherwise noted