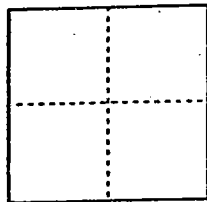


CORNER RECORD

Document Number 00-45
County of San Joaquin, California

City of _____

Brief Legal Description Intersection of Jack Tone Road and Lockeford Ranch
Road per PM-19-165



CORNER TYPE

Government Corner Control
Meander Property
Rancho Other
Date of Survey 10-19-99

COORDINATES (Optional)

N. _____
E. _____
Zone _____ NAD27 NAD83
NAD83 Epoch _____
Elev. _____
Vert. Datum: NGVD29 NAVD88
Meas. Units: Metric Imperial

Corner - Left as found Found and tagged Established Reestablished Rebuilt


Identification and type of corner found: Evidence used to identify or procedure used to establish or reestablish the corner:
See Sketch on Backside

A description of the physical condition of the monument as found and as set or reset:
Found Monument in good condition.
See Sketch on Backside

SURVEYOR'S STATEMENT

This Corner Record was prepared by me or under my direction in conformance with the Land Surveyors' Act on 2 Feb, 2000.

Signed _____ L.S. or R.C.E. Number 23341



COUNTY SURVEYOR'S STATEMENT

This Corner Record was received 2-4-, 2000 and examined and filed 2-7, 2000.

Signed Henry M. Hirata R.C.E. No. 21258

Title County Surveyor



County Surveyors Comment _____

Fd nail & washer stamped "S.J. Co." (JP)

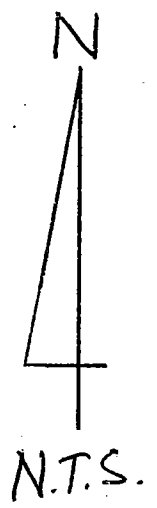
Fire Hydrant set (69381)

Lockeford Ranch Rd

4820'

Fd. P.K. nail & washer stamped "S.J. Co." (JP)

Jack Tone Rd



(Not Tagged) Found R.R. spike per PM-19-165

"No Attempt Was Made To Verify Monument(s)"

Note: "set" tie on Fire Hydrant is punched dot on N/E bolt

FP = Fence Post

GP = Guy Post

JP = Joint Pole

PP = Power Pole

SP = Service Pole

TP = Telephone Pole

N.T.S. = Not To Scale

Set = Conc. Nails with Brass Washers Stamped "S.J. Co.", unless otherwise noted