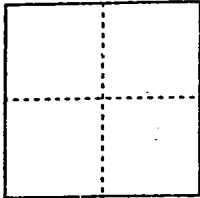


CORNER RECORD

Document Number 00-44
County of San Joaquin, California

City of _____

Brief Legal Description THE INTERSECTION OF ASHLEY LANE AND UYEDA ROAD PER P.M. 20-130



CORNER TYPE

- Government Corner Control
- Meander Property
- Rancho Other

Date of Survey 11-2-99

COORDINATES (Optional)

N. _____
 E. _____
 Zone _____ NAD27 NAD83
 NAD83 Epoch _____
 Elev. _____
 Vert. Datum: NGVD29 NAVD88
 Meas. Units: Metric Imperial

Corner - Left as found Found and tagged Established Reestablished Rebuilt


Identification and type of corner found: Evidence used to identify or procedure used to establish or reestablish the corner:
REESTABLISHED LOCATION OF FOUND P.K. NAIL PER P.M. 20-130 PER SWING TIES ON C.R.-00-43. SEE SKETCH ON BACKSIDE

A description of the physical condition of the monument as found and as set or reset:
SEE SKETCH ON BACKSIDE

SURVEYOR'S STATEMENT

This Corner Record was prepared by me or under my direction in conformance with the Land Surveyors' Act on 12/31/1999, 200__.

Signed [Signature] L.S. or R.C.E. Number 23341



COUNTY SURVEYOR'S STATEMENT


This Corner Record was received 2-1-, 2000 and examined and filed 2-2-, 2000.

Signed Henry M. Hirata R.C.E. No. 21258
Title County Surveyor



County Surveyors Comment _____

J.P. ○
FOUND
- NAIL & SHINER



14005'

Set 3/4" Iron Pin with Welded Washer Stamped "S.J. Co."
In Mon. Box

UYEDA ROAD

5821'

4892'

J.P. ○
FOUND

PP ○
FOUND

EMANUEL
ASHLEY

"No Attempt Was Made To Verify Monument(s)"

- FP = Fence Post
- GP = Guy Post
- JP = Joint Pole
- PP = Power Pole
- SP = Service Pole
- TP = Telephone Pole
- N.T.S. = Not To Scale

Found = Conc. Nails with Brass Washers Stamped "S.J. Co.", unless otherwise noted