

CORNER RECORD

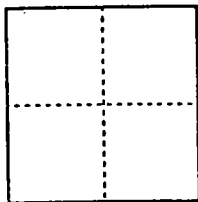
Document Number 00-16  
County of San Joaquin, California

City of \_\_\_\_\_

Brief Legal Description Manthey Road 1475' ± Southeasterly of French Camp Rd (No Record)  
and Manthey Road 990' ± Southeasterly of French Camp Rd (No Record)

CORNER TYPE

COORDINATES (Optional)



Government Corner  Control   
Meander  Property   
Rancho  Other   
Date of Survey 12-3-99

N. \_\_\_\_\_  
E. \_\_\_\_\_  
Zone \_\_\_\_\_ NAD27  NAD83   
NAD83 Epoch \_\_\_\_\_  
Elev. \_\_\_\_\_  
Vert. Datum: NGVD29  NAVD88   
Meas. Units: Metric  Imperial

Corner - Left as found  Found and tagged  Established  Reestablished  Rebuilt

Identification and type of corner found: Evidence used to identify or procedure used to establish or reestablish the corner:

Reestablished location of Found 3/4" Pin & Washer (Not Tagged) (No Record) per  
Swings on C.R. 200-15. Reestablished location of Found 3/4" Pin & Washer  
(Not Tagged) (No Record) per Swings on C.R. 200-15.  
See Sketch on Backside

A description of the physical condition of the monument as found and as set or reset: Found 3/4" Pins & Washers  
(Not Tagged) (No Record) are in good condition and placed Mon. Wells over  
both Monuments.  
See Sketch on Backside

SURVEYOR'S STATEMENT


This Corner Record was prepared by me or under my direction in conformance with  
the Land Surveyors' Act on 12/31/1999

Signed [Signature] L.S. or R.C.E. Number 23341

COUNTY SURVEYOR'S STATEMENT

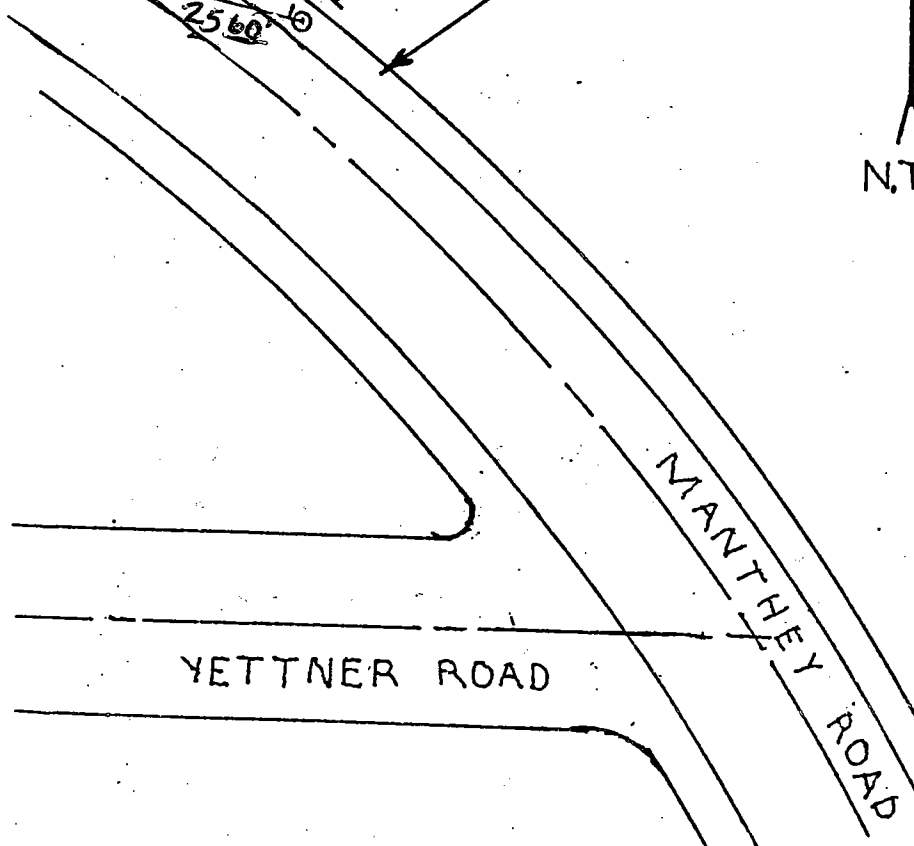
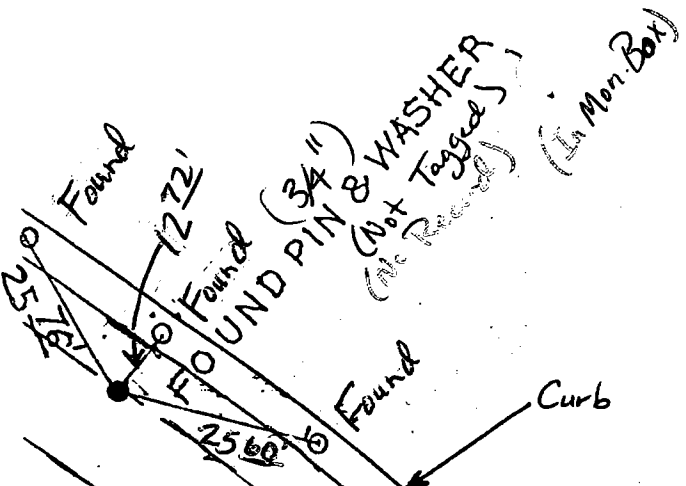
This Corner Record was received 2-1-2000 and examined  
and filed 2-2-2000

Signed Henry M. Hirata R.C.E. No. 21258  
Title County Surveyor



County Surveyors Comment \_\_\_\_\_

(D.D. Sheet No. 34)



ALL "Found" ARE P.K. NAILS AND BRASS WASHERS, SET IN THE EXPANSION JOINTS OF THE CONCRETE CURB, & STAMPED "S. J. CO."

"No attempt was made to verify Monuments"

Found 3/4" pin & washer (not tagged)  
(Placed mon. box over Mon.)

(Placed in Mon. Box)  
(Not Tagged)

