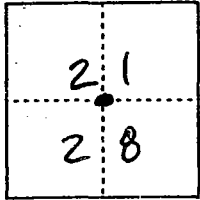


CORNER RECORD

Document Number 00-12
County of San Joaquin, California

City of _____

Brief Legal Description NEAR
A.S.W. Corner of SE 1/4 of Section 21, T.1S., R.8E. per
PM-20-182.



T.1S., R.8E.

CORNER TYPE

- Government Corner Control
- Meander Property
- Rancho Other

Date of Survey 12-9-99

COORDINATES (Optional)

N. _____
 E. _____
 Zone _____ NAD27 NAD83
 NAD83 Epoch _____
 Elev. _____
 Vert. Datum: NGVD29 NAVD88
 Meas. Units: Metric Imperial

Corner - Left as found Found and tagged Established Reestablished Rebuilt


Identification and type of corner found: Evidence used to identify or procedure used to establish or reestablish the corner:
Reestablished location of Found R.R. Spike (Not Tagged) per PM-20-182 per
Swing ties on CR-00-11.
See Sketch on Backside

A description of the physical condition of the monument as found and as set or reset:
Fed. RR Spike (Not Tagged) per PM-20-182 in good condition and
Placed Mon. Well over Monument.
See Sketch on Backside

SURVEYOR'S STATEMENT

This Corner Record was prepared by me or under my direction in conformance with the Land Surveyors' Act on 12/31/1999


Signed [Signature] L.S. or R.C.E. Number 23541



COUNTY SURVEYOR'S STATEMENT

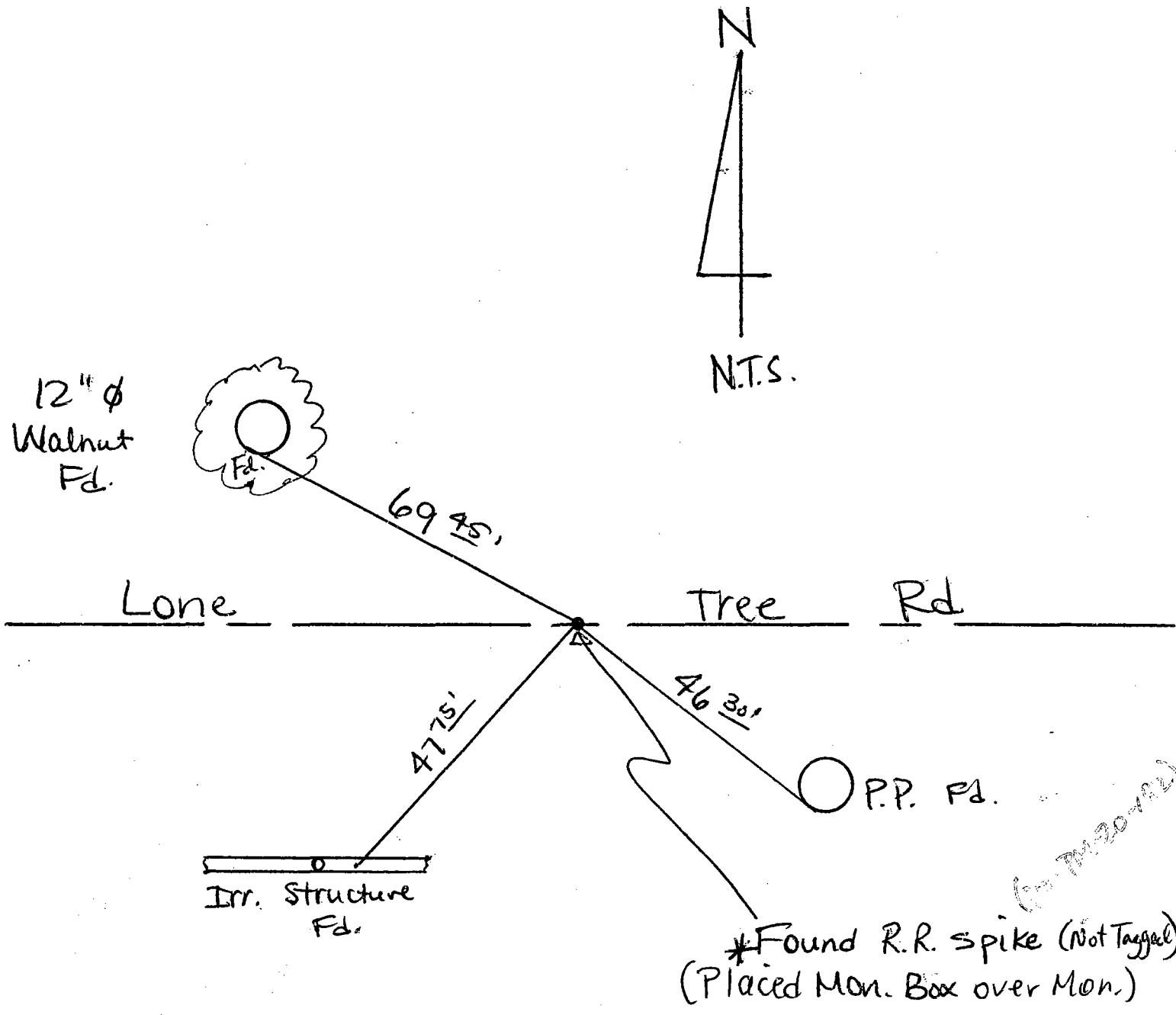
This Corner Record was received 2-1-2000 and examined and filed 2-2-2000

Signed Henry M. Hirata R.C.E. No. 21258
Title County Surveyor



County Surveyors Comment _____

(D.D. Sheet No. 45)



Note: Found ties are nails & washers stamped "S.J. Co"

* Shown to be N 64° 54' 34" W
0.07 of 1/4 corner per PM 20-1BZ

"No attempt was made to verify Monument"