

CORNER RECORD

Document Number 00-09
County of San Joaquin, California

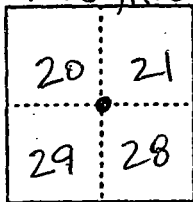
City of _____

Brief Legal Description S.E. CORNER OF SECTION 20, T. 1 S., R. 8 E., PER. P.M. 20-182 (Call for 1/2" Twp. Plan)

T. 1 S., R. 8 E.

CORNER TYPE

COORDINATES (Optional)



Government Corner Control
 Meander Property
 Rancho Other

Date of Survey 11-9-99

N. _____
 E. _____
 Zone _____ NAD27 NAD83
 NAD83 Epoch _____
 Elev. _____
 Vert. Datum: NGVD29 NAVD88
 Meas. Units: Metric Imperial

Corner - Left as found Found and tagged Established Reestablished Rebuilt

Identification and type of corner found: Evidence used to identify or procedure used to establish or reestablish the corner:
SEE SKETCH ON BACKSIDE

A description of the physical condition of the monument as found and as set or reset:
FOUND MONUMENT IN GOOD CONDITION. SEE SKETCH ON BACKSIDE

SURVEYOR'S STATEMENT

This Corner Record was prepared by me or under my direction in conformance with the Land Surveyors' Act on 12/31/1999



Signed [Signature] L.S. or R.C.E. Number 25341

COUNTY SURVEYOR'S STATEMENT

This Corner Record was received 2-1-2000 and examined and filed 2-2-2000

Signed Henry M. Hirata R.C.E. No. 21258
Title County Surveyor

County Surveyors Comment _____



(D.D. Sheet No. 45)

