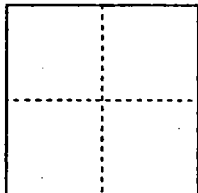


CORNER RECORD

Document Number CR-99-28
County of San Joaquin, California

City of _____

Brief Legal Description 30'± north of intersection at Jack Tone Rd & Dawson Rd



CORNER TYPE

Government Corner Control
Meander Property
Rancho Other
Date of Survey 10-19-99

COORDINATES (Optional)

N. _____
E. _____
Zone _____ NAD27 NAD83
NAD83 Epoch _____
Elev. _____
Vert. Datum: NGVD29 NAVD88
Meas. Units: Metric Imperial

Corner - Left as found Found and tagged Established Reestablished Rebuilt

Identification and type of corner found: Evidence used to identify or procedure used to establish or reestablish the corner:


Found SJ Co. pin/washer ^{in Mon Box (SEE PAGE 2 OF 2)} FB 690 pg 55 (M&P 16-61 & M&P 27-94 indicate ship spike/washer). No attempt was made to verify that found monument is monument as noted in FB 690, Pg. 55.

A description of the physical condition of the monument as found and as set or reset: The monument was in good condition and left as found. (Monument box was placed over monument during 1999 Jack Tone Rd Resurfacing Project)

SURVEYOR'S STATEMENT

This Corner Record was prepared by me or under my direction in conformance with the Land Surveyors' Act of 19 Oct, 19 99.

Signed [Signature] R.C.E. Number 23341



COUNTY SURVEYOR'S STATEMENT

This Corner Record was received November 5, 1999 and examined and filed December 3, 1999.

Signed [Signature] R.C.E. No. 21258


Title _____ County Surveyor



County Surveyor's Comment _____

(D.D. Sheet No. 10)

Jerry Violett



Dawson Rd

Jack Tone Rd

Fd S.J. Co.
Pin/washer
in Mok. Box

JP set

GP set

JP set

GP set

3686'

2695'

15924'

16325'

Note: "set" ties are nails & washers stamped "S.J. Co."