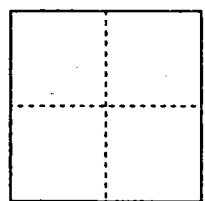


CORNER RECORD

Document Number CR-99-27
County of San Joaquin, California

City of _____

Brief Legal Description 245' ± southeasterly of intersection of Jack Tone Road and State Hwy 88



CORNER TYPE

- Government Corner Control
- Meander Property
- Rancho Other

Date of Survey 10-19-99

COORDINATES (Optional)

N. _____
 E. _____
 Zone _____ NAD27 NAD83
 NAD83 Epoch _____
 Elev. _____
 Vert. Datum: NGVD29 NAVD88
 Meas. Units: Metric Imperial

Corner - Left as found Found and tagged Established Reestablished Rebuilt

Identification and type of corner found: Evidence used to identify or procedure used to establish or reestablish the corner:
Found S.J. Co. pin & washer in monument box per RS 20-56
No attempt was made to verify that found monument is monument as noted in RS 20-56.

A description of the physical condition of the monument as found and as set or reset: Monument was in good condition & left as found (Monument box was placed over monument during 1999 Jack Tone Rd Resurfacing Project)

SURVEYOR'S STATEMENT

This Corner Record was prepared by me or under my direction in conformance with the Land Surveyors' Act on 19 Oct, 1999.

Signed [Signature] R.C.E. Number 25541



COUNTY SURVEYOR'S STATEMENT

This Corner Record was received NOVEMBER 5, 1999 and examined and filed December 3, 1999.

Signed [Signature] R.C.E. No. 21258
Title County Surveyor



County Surveyor's Comment _____

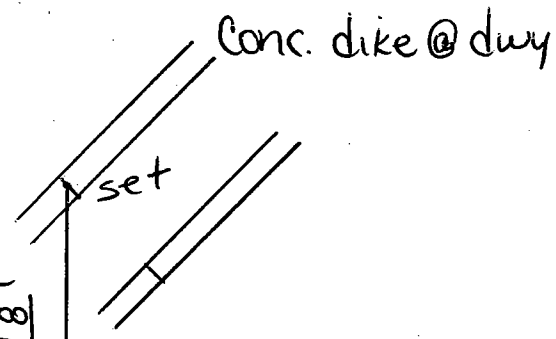
(D.D. Sheet No. 10)

Jerry Violett

TO STATE HWY. 88



Jack Tone Rd

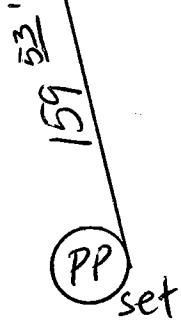


FD S.J. CO. PIN/WASHER
IN MON BOX

197'09"



60'18"



Fire hydrant
set in
NE bolt



Note: "Set" ties on PP's &
Conc. dike are nail & washer
stamped "S.J. Co."
"Set" tie on fire hydrant
is a punched dot.