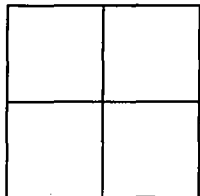


CORNER RECORD

Document Number CR-99- 14
City of Stockton County of San Joaquin, California

Brief Legal Description PARCEL MAPS, BOOK 18, PAGE 68, SAN JOAQUIN COUNTY RECORDS.



CORNER TYPE

Government Corner Control
Meander Property
Rancho Other
Date of Survey 6/17/1999

COORDINATES(Optional)

N. _____
E. _____
Zone NAD27 NAD83
Elev. _____
Vert. Datum: NGVD29 NAVD88
Meas. Units: Metric Imperial


Corner - Left as found Found and tagged Established Reestablished Rebuilt

Identification and type of corner found: Evidence used to identify or procedure used to establish or reestablish the corner: Found the survey control monument and centerline monuments at the intersection of March Lane and West Lane, as shown on Parcel Maps, Book 18, Page 68, and CR-99- . The PK nail at the intersection of March Lane and West Lane was covered by pavement. Reestablished using the swing ties as shown in CR-99- .

A description of the physical condition of the monument as found and as set or reset: Reset centerline point is a 1/2" diameter rebar, with a plastic cap stamped "CITY OF STOCKTON" tagged LS6670. The pin is in a cast iron monument box.

SURVEYOR'S STATEMENT

This Corner Record was prepared by me or under my direction in conformance with the Land Surveyor's Act on June 18, 1999.
Signed Robert E. Chesner L.S. Number 6670
Title City of Stockton Public Works Department Surveying Supervisor.



COUNTY SURVEYOR'S STATEMENT

This Corner Record was received AUGUST 9, 1999 and examined and filed AUGUST 12, 1999.
Signed Henry M. Hirata R.C.E. No. 21258
Title County Surveyor



County Surveyor's Comment _____

(D.D. Sheet No. 31A)

E.B.M.U.D RIW

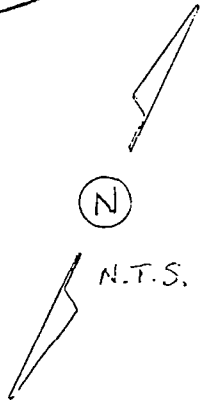
FOUND CITY OF STOCKTON
MONUMENT 2N-7 PER(A)

$X = 6,333,455.245$ (B)
 $Y = 2,189,412.480$

REFERENCES

- (A) R.S. 28-119
- (B) R.S. 33-20
- (C) P.M. 18-68

(GRID)
N.17°01'47" W 1219.73'



☐ MARCH LN

SET REBAR IN MON. BOX
W/ PLASTIC CAP STAMPED
"CITY OF STOCKTON"

2.25' (MEAS.) 2.23' (C)

FOUND 3/4 IRON
PIN IN MON. BOX (C)
W/ TAG RCE 16835.
FOUND CITY OF STOCKTON
MONUMENT 2N-9 PER(A)

62'

$X = 6,333,812.466$ (B)
 $Y = 2,188,246.233$

☐ WEST LN

61'

LEGEND

- ⊙ FOUND MONUMENT IN BOX
- ⊙ SET 1/2" REBAR IN BOX
TAGGED L.S. 6670
- R.S. RECORD OF SURVEY
- P.M. PARCEL MAP

NOTE: ALL DISTANCES ARE
GROUND, UNLESS NOTED
OTHERWISE.