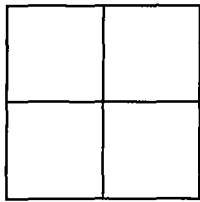


CORNER RECORD

Document Number CR-99- 13
 City of Stockton County of San Joaquin, California

Brief Legal Description PARCEL MAPS, BOOK 18, PAGE 68, SAN JOAQUIN COUNTY RECORDS.



CORNER TYPE

Government Corner Control
 Meander Property
 Rancho Other
 Date of Survey 3/14/1999

COORDINATES(Optional)

N. _____
 E. _____
 Zone _____ NAD27 NAD83
 Elev. _____
 Vert. Datum: NGVD29 NAVD88
 Meas. Units: Metric Imperial

Corner - Left as found Found and tagged Established Reestablished Rebuilt

Identification and type of corner found: Evidence used to identify or procedure used to establish or reestablish the corner : Found City of Stockton survey control monuments "2N-7" and "2N-9" and centerline monuments at the intersection of March Lane and West Lane, as shown on Parcel Maps, Book 18, Page 68.

A description of the physical condition of the monument as found and as set or reset: The control monuments are brass disks stamped "CITY OF STOCKTON SURVEY MONUMENT 2N-7 AND 2N-9 RCE8189", set in concrete in a cast iron monument box. The center line monuments are a PK nail, not tagged, in the pavement and a .3/4" diameter iron pin, tagged RCE 16835, in a cast iron monument box.


SURVEYOR'S STATEMENT

This Corner Record was prepared by me or under my direction in conformance with the Land Surveyor's Act on June 17, 1999.
 Signed Robert E. Chesner L.S. Number 6670
 Title City of Stockton Public Works Department Surveying Supervisor.



COUNTY SURVEYOR'S STATEMENT

This Corner Record was received AUGUST 9, 1999 and examined and filed AUGUST 12, 1999.
 Signed Henry M. Hirata R.C.E. No. 21258
 Title County Surveyor



County Surveyor's Comment _____

(D.D. Sheet No. 31A)

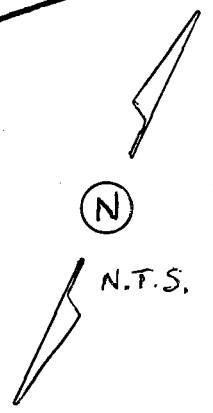
E.B.M.U.D RIW

FOUND CITY OF STOCKTON
MONUMENT 2N-7 PER(A)

$X = 6,333,455.245$ (B)
 $Y = 2,189,412.480$

REFERENCES

- (A) R.S. 28-119
- (B) R.S. 33-20
- (C) P.M. 18-68



(GRID)
N. 17° 01' 47.7" W 1219.73'

☉ MARCH LN.

FD. PK NAIL AT
☉ INTERSECTION (C)
NO TAG

2.25' (MEAS.) 2.23' (C)

FOUND 3/4" IRON
PIN W MON. BOX (C)
W/TAG PCE 16835.

FOUND CITY OF STOCKTON
MONUMENT 2N-9 PER(A)

N 28° 08' 59" E 58.48'
N 29° 41' 20" E 56.95'

$X = 6,333,812.466$ (B)
 $Y = 2,188,246.233$

☉ WEST LN.

LEGEND

- ☉ FOUND MONUMENT IN BOX
- FOUND MONUMENT AS NOTED

R.S. RECORD OF SURVEY
P.M. PARCEL MAP

NOTE: ALL DISTANCES ARE
GROUND, UNLESS NOTED
OTHERWISE.

62'

61'