

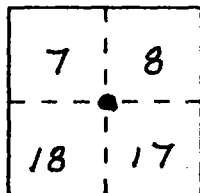
# CORNER RECORD

Document Number CR-99-1

City of \_\_\_\_\_

County of SAN JOAQUIN, California

Brief Legal Description T. 1 N., R. 8 E., M. D. B. & M., S.J. CO. SURVEY 4153, F.B. 47, PAGE 8



### CORNER TYPE

Government Corner  Control   
 Meander  Property   
 Rancho  Other   
 Date of Survey 7-29-98

### COORDINATES (Optional)

N. \_\_\_\_\_  
 E. \_\_\_\_\_  
 Zone \_\_\_\_\_ Datum \_\_\_\_\_  
 Elev. \_\_\_\_\_

Corner — Left as found  Found and tagged  Established  Reestablished  Rebuilt


Identification and type of corner found: Evidence used to identify or procedure used to establish or reestablish the corner: FOUND SPIKE PER SAN JOAQUIN COUNTY SURVEY 4153, FIELD BOOK 47, PAGE 8. NO ATTEMPT WAS MADE TO DETERMINE THE VALIDITY OF THE MONUMENT OR ITS PROPER LOCATION IN RELATION TO LEGAL BOUNDARY LINES IN THE AREA.

A description of the physical condition of the monument as found and as set or reset: SET MONUMENT WELL OVER FOUND MONUMENT AT SURFACE OF NEW PAVEMENT AS PER CALTRANS CONSTRUCTION PROJECT. MONUMENT WAS COVERED AT SOME PREVIOUS TIME BY OTHER OVERLAYS. AFTER CONTRACTOR COMPLETED THIS PROJECT, MON. WAS FOUND BY METAL DETECTOR, EXPOSED AND LEFT AS FD.

### SURVEYOR'S STATEMENT

This Corner Record was prepared by me or under my direction in conformance with the Land Surveyors' Act on 7-29, 1998.

Signed W. J. Blair L.S. or R.C.E. Number 6489  
 Expires 6-30-99



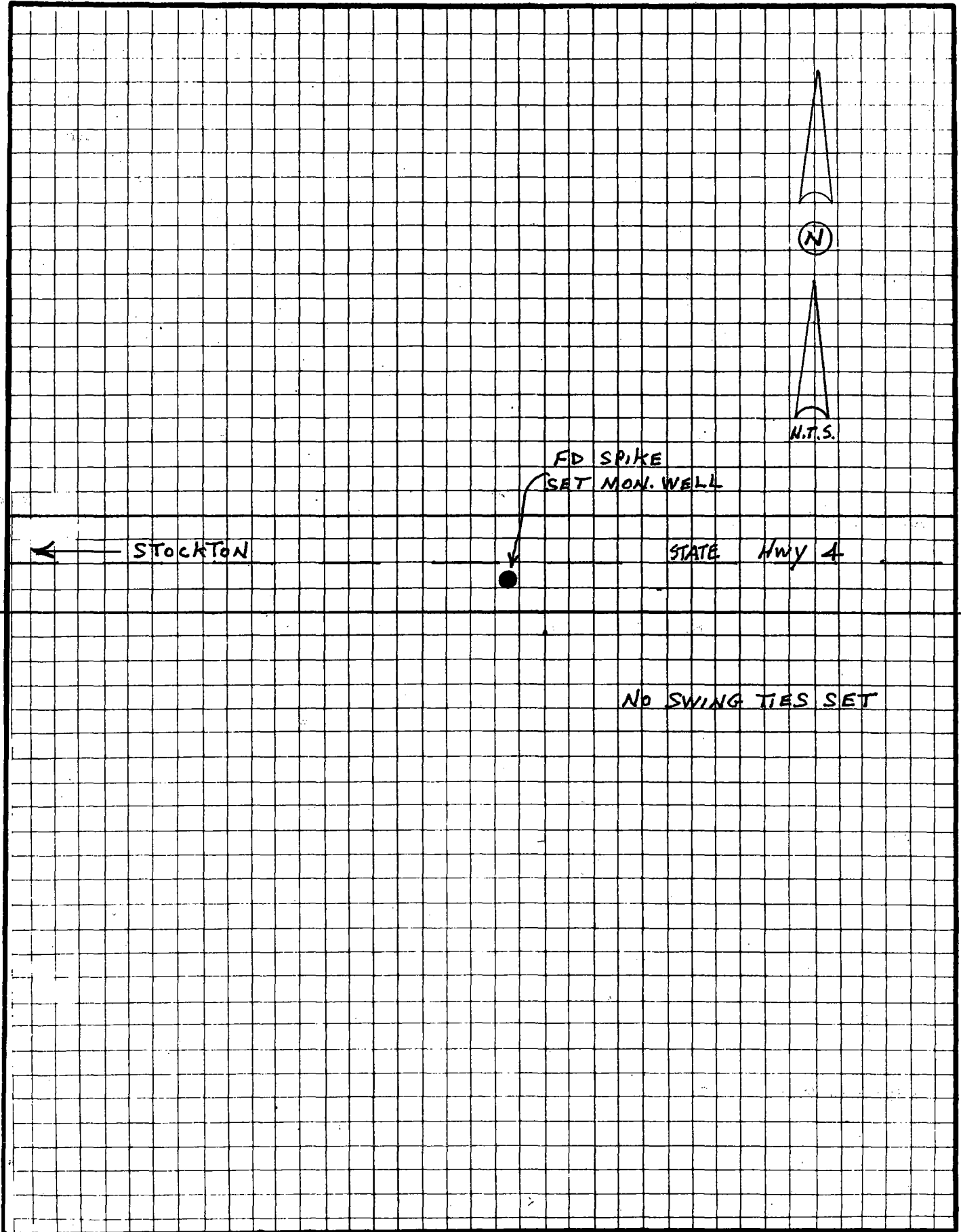
### COUNTY SURVEYOR'S STATEMENT

This Corner Record was received DECEMBER 24, 1998 and examined and filed JANUARY 11, 1999.

Signed Henry M. Hirata Title COUNTY SURVEYOR



County Surveyor's Comment \_\_\_\_\_



NO SWING TIES SET