

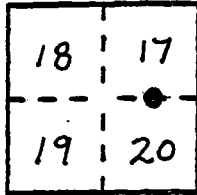
CORNER RECORD

Document Number CR-98-20

City of _____

County of SAN JOAQUIN, California

Brief Legal Description T. 1 N., R. 9 E., M. D. B. 1/4 M., R. S. 27-49



CORNER TYPE

Government Corner Control
 Meander Property
 Rancho Other
 Date of Survey 11-3-98

COORDINATES (Optional)

N. _____
 E. _____
 Zone _____ Datum _____
 Elev. _____

Corner — Left as found Found and tagged Established Reestablished Rebuilt

Identification and type of corner found: Evidence used to identify or procedure used to establish or reestablish the corner:


FOUND 1" IRON PIN PER SAN JOAQUIN CO. RECORDS R.S. 27-49. NO ATTEMPT WAS MADE TO DETERMINE THE VALIDITY OF THE MONUMENT OR ITS PROPER LOCATION IN RELATION TO LEGAL BOUNDARY LINES IN THE AREA.

A description of the physical condition of the monument as found and as set or reset: SET MONUMENT WELL OVER FOUND MONUMENT AT SURFACE OF NEW PAVEMENT OF CALTRANS OVERLAY CONST. PROJECT. MONUMENT WAS LOCATED BY METAL DETECTOR, EXPOSED AND LEFT AS FOUND. NO SWING TIES WERE SET.

SURVEYOR'S STATEMENT

This Corner Record was prepared by me or under my direction in conformance with the Land Surveyors' Act on 11-3, 1998.


Signed W. J. Blair L.S. or P.E.S. Number 6489



COUNTY SURVEYOR'S STATEMENT

This Corner Record was received DECEMBER 31, 1998 and examined and filed JANUARY 5, 1999.

Signed Henry M. Hirata Title COUNTY SURVEYOR



County Surveyor's Comment _____

SR 96074

N
↑

NOT TO SCALE

SEC 17

FD 1" IRON PIN 10" DEEP
PER R.S. 27-49

SET MON. WELL OVER MON.

Hwy. 4

FARMINGTON →

SEC 20

Sheet 40