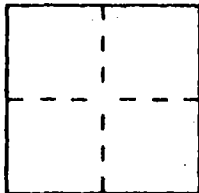


# CORNER RECORD

Document Number CL-98-19  
City of \_\_\_\_\_ County of SAN JOAQUIN, California

Brief Legal Description T.1N., R.8E., M.D.B. & M., P.M. 10-35 & R.S. 10-190



### CORNER TYPE

Government Corner  Control   
Meander  Property   
Rancho  Other   
Date of Survey 11-3-98

### COORDINATES (Optional)

N. \_\_\_\_\_  
E. \_\_\_\_\_  
Zone \_\_\_\_\_ Datum \_\_\_\_\_  
Elev. \_\_\_\_\_

Corner — Left as found  Found and tagged  Established  Reestablished  Rebuilt


Identification and type of corner found: Evidence used to identify or procedure used to establish or reestablish the corner: FOUND VALVE AS PER SAN JOAQUIN CO. RECORDS PARCEL MAP 10-35. NO ATTEMPT WAS MADE TO DETERMINE THE VALIDITY OF THE MONUMENT OR ITS PROPER LOCATION IN RELATION TO LEGAL BOUNDARY LINES IN THE AREA.

A description of the physical condition of the monument as found and as set or reset: SET MONUMENT WELL OVER FD. MON. AT SURFACE OF NEW PAVEMENT OF CALTRANS <sup>OVERLAY</sup> CONST. PROJECT. MONUMENT WAS FD. BY METAL DETECTOR, EXPOSED AND LEFT AS FD. NO SWING TIES WERE SET.

### SURVEYOR'S STATEMENT

This Corner Record was prepared by me or under my direction in conformance with the Land Surveyors' Act on 11-3, 1998.


Signed W. J. Blair L.S. or R.C.T. Number 4489 Expires 6-30-99



### COUNTY SURVEYOR'S STATEMENT

This Corner Record was received DECEMBER 31, 1998 and examined and filed JANUARY 5, 1999.

Signed Henry M. Hirata Title COUNTY SURVEYOR



County Surveyor's Comment \_\_\_\_\_

980473

