

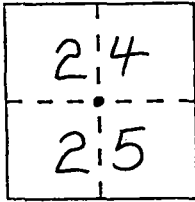
CORNER RECORD

Document Number CR-98-17

City of _____

County of San Joaquin, California

Brief Legal Description North 1/4 Section Corner of Section 25, T.2S., R.7E., M.D.B. & M.



CORNER TYPE

COORDINATES (Optional)

- Government Corner Control
- Meander Property
- Rancho Other
- Date of Survey 6-15-98

N. _____
 E. _____
 Zone _____ Datum _____
 Elev. _____

T.2S., R.7E. M.D.B. & M.

Corner - Left as found Found and tagged Established Reestablished Rebuilt


Identification and type of corner found: Evidence used to identify or procedure used to establish or reestablish the corner: Fd. Round Head Spike & Washer In Mon. Box. F.B. 480, Pg. 75
Describes The 1/4 Corner As A Bolt & Washer Without Mon. Box. No Attempt Was Made To Verify That The Fd. Monument Is The 1/4 Section Corner.

A description of the physical condition of the monument as found and as set or reset: The Monument Was In Good Condition And Was Left As Found. Set 3 reference points

SURVEYOR'S STATEMENT

This Corner Record was prepared by me or under my direction in conformance with the Land Surveyors' Act on JULY 22, 1998.

Signed [Signature] L.S. or R.C.E. Number 23341



COUNTY SURVEYOR'S STATEMENT

Record was received AUGUST 14, 1998 and examined


SEPTEMBER 8, 1998.

Henry M. Hirata Title COUNTY SURVEYOR

ck
Joe



County Surveyor's Comment _____



West Ripon Rd. E

Set
P.P.

32.19'

P.P.

Set

78.98'

Mohler Rd. E

Fd. Round Spike & Washer
In Mon. Box

50.20'

T.P.

Set

Set Monuments Are Concrete Nails And Washers Stamped "S.J. Co."