

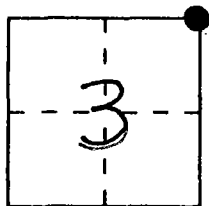
**CORNER RECORD**

Document Number CR-98-05

City of Manteca

County of San Joaquin, California

Brief Legal Description Northeast Corner Sec. 3, T.2S, R.7E., MDB&M.  
per R.S. 33-85



**CORNER TYPE**

Government Corner  Control   
Meander  Property   
Rancho  Other   
Date of Survey 4-7-98

**COORDINATES**  
(Optional)

N. \_\_\_\_\_  
E. \_\_\_\_\_  
Zone \_\_\_\_\_ Datum \_\_\_\_\_  
Elev. \_\_\_\_\_

Corner — Left as found  Found and tagged  Established  Reestablished  Rebuilt


Identification and type of corner found: Evidence used to identify or procedure used to establish or reestablish the corner: Found bolt and washer, No tag, down 0.190 meters below asphalt surface, near the center of State Highway 120 at Austin Road.

A description of the physical condition of the monument as found and as set or reset: Fair condition. The monument is planned to be preserved during road construction. The reference points were set in case the monument is accidentally disturbed.

**SURVEYOR'S STATEMENT**

This Corner Record was prepared by me or under my direction in conformance with the Land Surveyors' Act on April 8, 1998.

Signed Patrick D. Gibbs L.S. or P.S.E. Number 5665 Expires 9-30-99



**COUNTY SURVEYOR'S STATEMENT**

This Corner Record was received April 23, 1998 and examined and filed May 6, 1998.

Signed Henry M. Hirata Title COUNTY SURVEYOR


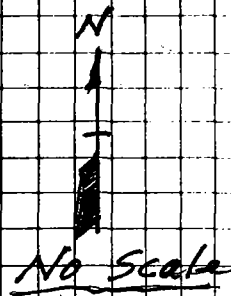


County Surveyor's Comment \_\_\_\_\_


EA 0A1103

980263

Found Bolt & Washer, No tag  
 at NE Cor Sec. 3  
 T2S R7E MDB&M  
 Per RS. 33-85  
 down 0.190 meters below  
 Asphalt surface



Note: Distances are  
 ground, meters.  
 See Caltrans File\*  
 SR 980263 for  
 raw data.  
 \*(District 10, Surveys)



The ties shown hereon are for the purpose of  
 perpetuating the monumentation currently existing.  
 No attempt was made to determine the validity of  
 the monuments or their proper location in relation to  
 legal boundary lines in the area.