

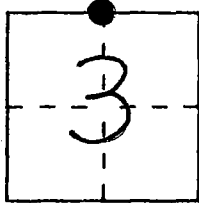
CORNER RECORD

Document Number CR-98-03

City of Manteca

County of San Joaquin, California

Brief Legal Description North 1/4 Cor. Sec 3, T.2 S., R.7 E., M.D.B. & M.
Per RS. 33-85



CORNER TYPE

Government Corner Control
Meander Property
Rancho Other
Date of Survey 4-7-98

COORDINATES
(Optional)

N. _____
E. _____
Zone _____ Datum _____
Elev. _____

Corner - Left as found Found and tagged Established Reestablished Rebuilt


Identification and type of corner found: Evidence used to identify or procedure used to establish or reestablish the corner: Found 1 1/2" Iron pipe, No tag, down 0.090 meters below asphalt surface, near the center of State Highway 120 about 1/2 mile west of Austin Road.

A description of the physical condition of the monument as found and as set or reset: Top of pipe was mushroomed and deformed. The monument is planned to be preserved during road construction. The reference points were set in case the monument is accidentally disturbed.

SURVEYOR'S STATEMENT

This Corner Record was prepared by me or under my direction in conformance with the Land Surveyors' Act on April 7, 1998.

Signed Patrick D. Gibb L.S. or R.C.E. Number 5665 Expires 9-30-99



COUNTY SURVEYOR'S STATEMENT

This Corner Record was received April 23, 1998 and examined and filed May 6, 1998.

Signed Henry M. Hirata Title COUNTY SURVEYOR

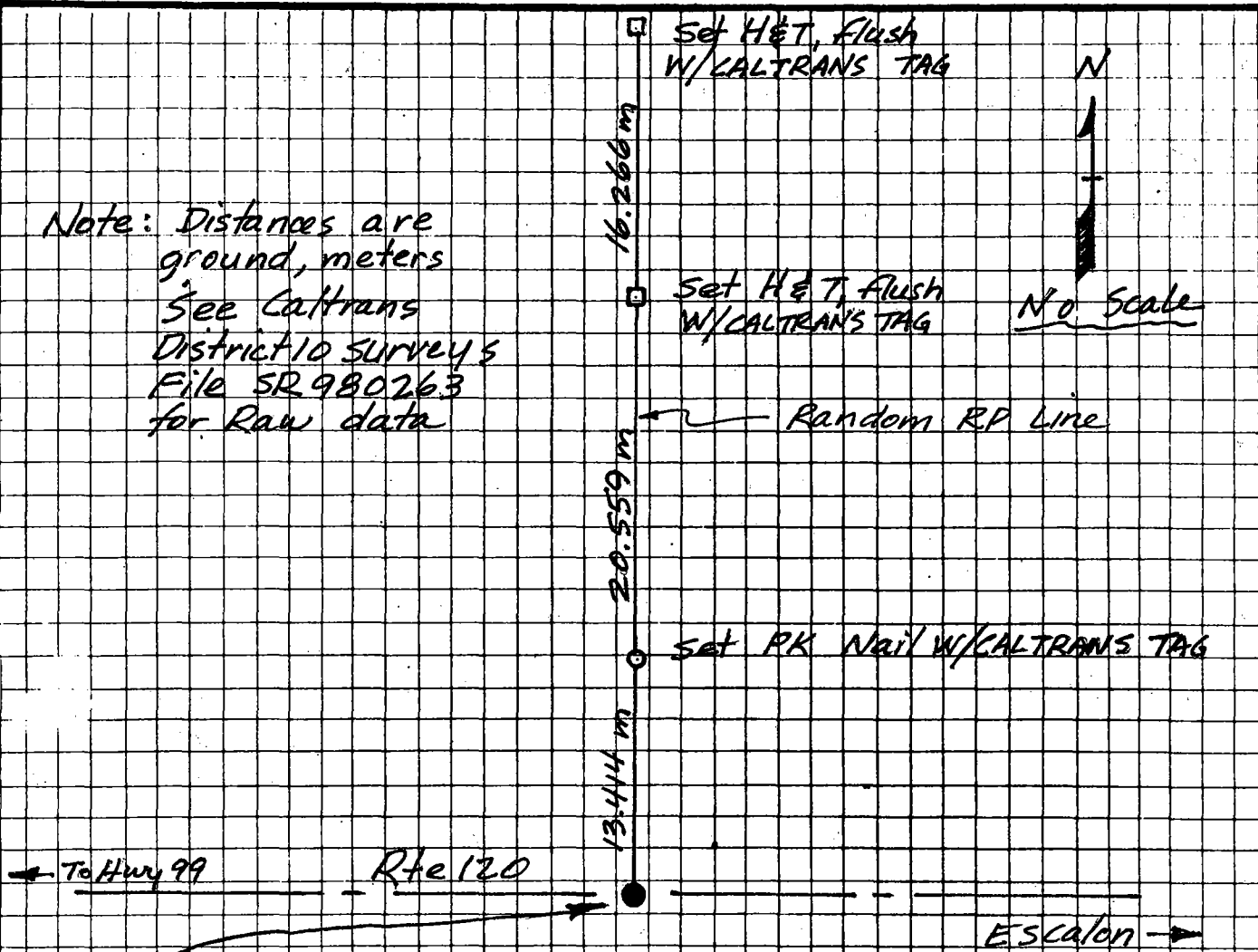


County Surveyor's Comment _____

ETA OA 1103

980263

Note: Distances are
ground, meters
See Caltrans
District 10 Survey 5
File SR 980263
for Raw data



Found 1 1/2" Iron pipe, No tag, at North
1/4 Cor. Sec 3, T2S, R7E, MDB&M
Per RS. 33-85
Down 0.090 meter below asphalt surface.

The ties shown hereon are for the purpose of
perpetuating the monumentation currently existing.
No attempt was made to determine the validity of
the monuments or their proper location in relation to
legal boundary lines in the area.