

CORNER RECORD

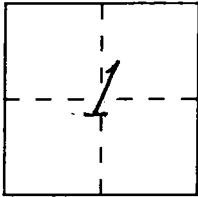
DPD-3011 (NEW 11/93)

Document Number CR-97-44

City of _____

County of San Joaquin, California

Brief Legal Description State highway reference monument in Sec. 1, T.4N., R.8E., M.D.M.



CORNER TYPE

Government Corner Control
 Meander Property
 Rancho Other
 Date of Survey 10/23/97

Coordinates (Optional)

N. _____
 E. _____
 Zone 3 NAD: '27 X '83
 NAD-83 Epoch _____
 Elevation _____

Corner — Left as found Found and tagged Established Reestablished Rebuilt

Identification and type of corner found: Evidence used to identify or procedure used to establish or reestablish the corner:

Found "DIVISION OF HIGHWAYS" brass disk in concrete, flush, in the shoulder of State Highway Route 88, according to the "As-built" construction plan on file at the District 10 office of Caltrans in Stockton. "As-built" # 6E-2843


A description of the physical condition of the monument as found and as set or reset: Found in good

condition as described. Monument is in jeopardy of demolition, when the intersection of the State Highway 88 at Liberty Road is rebuilt.

SURVEYOR'S STATEMENT

This Corner Record was prepared by me or under my direction in conformance with the Land Surveyors' Act on November 12, 1997.


Signed [Signature] L.S. or ~~R.C.E.~~ Number 4466
 For the State of California
 Department of Transportation



COUNTY SURVEYOR'S STATEMENT

This Corner Record was received February 6, 1998 and examined and filed February 11, 1998.

Signed Henry M. Hirata Title County Surveyor




County Surveyor's Comment _____

Section 36, T.5N, R.8E., M.D.M.

SP-48
 Fd Brass Disk in conc.,
 per State Highway
 "As-built" #6E-2843

ROUTE 88



Approx. Section line
 LIBERTY ROAD

476.405 M N.32°25'52"E

STATE HIGHWAY

RM47B
 Set 1" OD x 30" L Iron Pipe
 with red plastic plug
 stamped "CALTRANS MON"
 down 0.3' : 0.1M

95.379
 N.44°12'19"E

LEGEND

SP-47
 Fd Brass Disk in
 conc., per State
 Highway "As-built"
 #6E-2843

● Found as described

○ Set as described

— X — State highway right of way fence

Note: Dimensions shown are metric,
 on grid. Divide by 0.9999603
 to obtain ground distances.

31.470
 S.20°11'03"E

N.31°35'25"E

RM47A
 Set 1" OD x 30" L Iron Pipe with red
 plastic Plug stamped "CALTRANS MON"
 down 0.3' : 0.1M

124.223 M

Section 1, T.4N, R.8E.,
 M.D.M.