

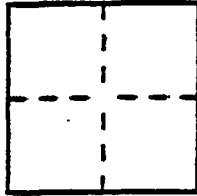
# CORNER RECORD

Document Number CR-97-41

City of \_\_\_\_\_

County of San Joaquin, California

Brief Legal Description Portion of Section 1, T4N, R8E, M.D.B&M.  
(P.M. 11-35 and R.S. 21-95)



## CORNER TYPE

Government Corner ☐ Control ☒  
Meander ☐ Property ☐  
Rancho ☐ Other ☐  
Date of Survey 11-4-97

## COORDINATES

(Optional)  
N. 692813.546 Meters  
E. 1951769.669 "  
Zone 3 Datum 83(92)  
Elev. \_\_\_\_\_

Corner — Left as found ☒ Found and tagged ☐ Established ☐ Reestablished ☐ Rebuilt ☐


Identification and type of corner found: Evidence used to identify or procedure used to establish or reestablish the corner:  
Found 2 1/2" Brass disk w/"+" stamp, down 1.3 Ft. in S.J.  
Co. Mon. Box on Liberty Road centerline, 578°04'53"E 38.65 Ft.  
from State Route 88 centerline per Book 11 of Parcel Maps,  
at page 35 and Book 21 of Surveys at page 95, of  
San Joaquin County records.

A description of the physical condition of the monument as found and as set or reset: Found in good  
condition. The monument is planned to be preserved during  
road construction. The reference points were set in  
case the monument is accidentally disturbed.

## SURVEYOR'S STATEMENT

This Corner Record was prepared by me or under my direction in conformance with  
the Land Surveyors' Act on 11-8- 1997.

Signed Patrick D. Gibbs (LS) or R.E.E. Number 5665



## COUNTY SURVEYOR'S STATEMENT

This Corner Record was received 1-13, 1998 and examined  
and filed January 27, 1998.

Signed Henry M. Hirata Title COUNTY SURVEYOR



County Surveyor's Comment \_\_\_\_\_


Portion of Section 1, T4N R8E, M.D.B.M. N

1:1000 Metric Scale (1" = 25.4 meters)

● Found 2 1/2" Brass disk w/ 1/4" stamp  
down 1.3 Ft in S.J. Co. Mon. BOX (PM 11-35 & RS 21-95)

○ Set PK nail w/ CALTRANS washer

( ) Record Distance per PM 11-35 & RS 21-95  
M = Meters



Note: The RP distances are grid meters,  
Combined factor = 0.99996020  
See Caltrans District 10 Survey  
file SR 971004 for raw measurements.

\* The ties shown hereon are for the purpose of  
perpetuating the monumentation currently existing.  
No attempt was made to determine the validity of  
the monuments or their proper location in relation to  
legal boundary lines in the area.