

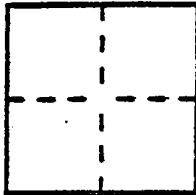
# CORNER RECORD

Document Number CR-97-27

City of STOCKTON

County of SAN JOAQUIN, California

Brief Legal Description BLOCK 13 OF "SOUTH OF MOENON CHANNEL" IN THE CITY OF STOCKTON ACCORDING TO THE MAP OR PLAN THEREOF



### CORNER TYPE

Government Corner  Control   
 Meander  Property   
 Rancho  Other   
 Date of Survey 8-14-97

### COORDINATES (Optional)

N. \_\_\_\_\_  
 E. \_\_\_\_\_  
 Zone \_\_\_\_\_ Datum \_\_\_\_\_  
 Elev. \_\_\_\_\_

Corner — Left as found  Found and tagged  Established  Reestablished  Rebuilt


Identification and type of corner found: Evidence used to identify or procedure used to establish or reestablish the corner:  
FOUND AS DESCRIBED ON REVERSE OF THIS SHEET POINTS TIED OUT 8-14-97 PRIOR TO CONSTRUCTION EFFORT BY STATE OF CALIFORNIA.

A description of the physical condition of the monument as found and as set or reset: THESE TIES ARE FOR THE PURPOSE OF PERPETUATING THE FOUND MONUMENTATION NO CLAIM IS MADE AS TO THE RELATIONSHIP TO THE POINTS OR LINE SHOWN HEREON TO TRUE BOUNDARY LOCATION

### SURVEYOR'S STATEMENT

This Corner Record was prepared by me or under my direction in conformance with the Land Surveyors' Act on 8-14, 19 97.


Signed W. J. Blair L.S. or ~~P.C.E.~~ Number 6489



### COUNTY SURVEYOR'S STATEMENT

This Corner Record was received November 14, 19 97 and examined and filed DECEMBER 17, 19 97.

Signed Henry M. Hirata Title County Surveyor



County Surveyor's Comment \_\_\_\_\_  
 \_\_\_\_\_  
 \_\_\_\_\_

● = FOUND CHISELED "+" IN SIDEWALK  
○ = SET PK NAIL TAGGED WITH BRASS  
"CALTRANS" WASHER

NTS

FRENCH CAMP TURNPIKE

CONVERSE ST.

BAIT SHOP

0431 → ● ← 0431

← TO I-5

CHARTER WAY

TO HWY 99 →