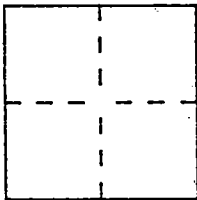


CORNER RECORD

Document Number CR-97-19

City of _____ County of SAN JOAQUIN, California

Brief Legal Description CITY OF STOCKTON CONTROL MONUMENT 4N-9 ON SOUTH BANK OF BEAR CREEK, 1/4 MILE WESTERLY OF WEST LANE IN STOCKTON.



CORNER TYPE

Government Corner Control
Meander Property
Rancho Other
Date of Survey 6-04-97

COORDINATES

(Optional)
N. 2203159.987
E. 633113.615
Zone 3 Datum CCS 83
Elev. _____

Corner -- Left as found Found and tagged Established Reestablished Rebuilt

Identification and type of corner found: Evidence used to identify or procedure used to establish or reestablish the corner: MONUMENT OBLITERATED BY RECENT LEVEE RECONSTRUCTION. A REPLACEMENT MONUMENT WAS SET BY RECORD POSITION OF ORIGINAL MONUMENT AS PER R.S. 33-20.

A description of the physical condition of the monument as found and as set or reset: SET STANDARD CITY OF STOCKTON 2 1/2" BRASS DISC MONUMENT IN CONCRETE AT CENTER OF SOUTH LEVEE OF BEAR CREEK, FLUSH WITH GROUND.

SURVEYOR'S STATEMENT

This Corner Record was prepared by me or under my direction in conformance with the Land Surveyors' Act on AUGUST 12, 19 97.

Signed [Signature] L.S. ~~4233~~ Number 4233



COUNTY SURVEYOR'S STATEMENT

This Corner Record was received SEPTEMBER 23, 19 97 and examined and filed SEPTEMBER 26, 19 97.

Signed [Signature] Title COUNTY SURVEYOR



County Surveyor's Comment _____

LEGEND

C.O.S. CITY OF STOCKTON

(0148) CITY OF STOCKTON BENCH MARK NO.

() CALCULATED RECORD DATA FROM GRID COORDINATES PER R.S. 33-20 AND MEASURED THIS SURVEY.

1. DISTANCES SHOWN ARE GRID DISTANCES AS PER R.S. 33-20. DIVIDE BY 0.9999422 TO OBTAIN GROUND LEVEL DISTANCES.

2. REFER TO R.S. 33-20.

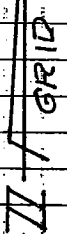
(N 2208470.404
E 6335026.763)

EIGHT MILE RD. (0290)

FD. C.O.S. MON 9N-13
2" IRON ROD IN
MON. BOX AT
CENTERLINE
OF ROAD

NO TAG VISIBLE.

HARM
LANE



SCALE:
1" = 1000'

WEST LANE

132° 54' 25" S
1562.42'

N 26° 23' 42" E
5430.0'

(N 73° 29' 17" E
1562.42')

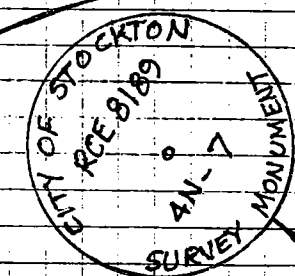


BEAR CREEK (0148)

(0147) FD. C.O.S. MON 4N-8 - BRASS DISC
IN MON. BOX STAMPED.

(N 2203604.054
E 6332611.605)

RESET C.O.S. MON 4N-9
SET STANDARD CITY OF
STOCKTON CONTROL MON.
2 1/2" BRASS DISC IN CONCRETE
AT CENTERLINE SOUTH LEVEE
OF BEAR CREEK, FLUSH WITH
GROUND.

(N 2203159.987
E 6331113.615)



(0142) MORADA LANE

FD. C.O.S. MON. 4N-7 - BRASS DISC
IN MON. BOX STAMPED

(N 2200960.341
E 6332655.789)