

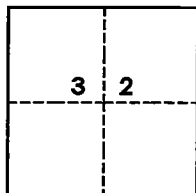
**CORNER RECORD**

Document Number CR-96-11

City of Stockton

County of San Joaquin, California

Brief Legal Description Being in the NW 1/4 of the SE 1/4 of section 32 of the C.M. Weber Grant.



**CORNER TYPE**

**COORDINATES**  
(Optional)

Government Corner  Control   
Meander  Property   
Rancho  Other   
Date of Survey 3/96

N. \_\_\_\_\_  
E. \_\_\_\_\_  
Zone \_\_\_\_\_ Datum \_\_\_\_\_  
Elev. \_\_\_\_\_

**Corner -** Left as found  Found and tagged  Established  Reestablished  Rebuilt


Identification and type of corner found: Evidence used to identify or procedure used to establish or reestablish the corner : Found reference chiseled crosses and crows foot in concrete as noted on CR-96-03. Reesta blished CALTRANS monument "CCG 1973" using these reference marks. Original monument destroyed during reconstruction of traffic island.

A description of the physical condition of the monument as found and as set or reset: Reestablished monument is a brass disk stamped "CCG 1973 RESET 1996" set in concrete pillar in metal survey monument box in pavement.

**SURVEYOR'S STATEMENT**

This Corner Record was prepared by me or under my direction in conformance with the Land Surveyors' Act on April 15, 1996.


Signed Robert E Chesner L.S. or R.C.E. Number 6670



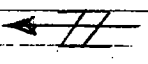
**COUNTY SURVEYOR'S STATEMENT**

This Corner Record was received APRIL 16, 1996 and examined and filed APRIL 22, 1996.

Signed Manuel Lopez Title COUNTY SURVEYOR



County Surveyor's Comment \_\_\_\_\_



N.T.S.  
SEE FB 660  
Pg. 29

ST. GERTRUDE'S  
SCHOOL

END.  
CHISELED  
CROSS

F.N.D. CHISELED  
CROSS

F.N.D.  
CHISELED  
CROSS

36 1/2

57 6/8

49

58

EAST MAIN ST.

SET BRASS DISK  
"CCG 1973  
RESET 1996"

MARKET ST.

LOCUST ST.

EAST MAIN ST.

MARKET ST.