

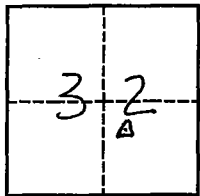
**CORNER RECORD**

Document Number CR-96-03

City of Stockton

County of San Joaquin, California

Brief Legal Description Being in the NW 1/4 of the SE 1/4 of section 32 of the C.M. Weber Grant.



**CORNER TYPE**

Government Corner  Control   
Meander  Property   
Rancho  Other   
Date of Survey 5/95

**COORDINATES**

(Optional)

N. \_\_\_\_\_  
E. \_\_\_\_\_  
Zone \_\_\_\_\_ Datum \_\_\_\_\_  
Elev. \_\_\_\_\_

Corner - Left as found  Found and tagged  Established  Reestablished  Rebuilt


Identification and type of corner found: Evidence used to identify or procedure used to establish or reestablish the corner : Cal-Trans control monument, being a brass disk stamped "CCG 1973".

A description of the physical condition of the monument as found and as set or reset: Monument in good condition as a brass disk expoxyed to concrete, on the west end of a traffic island at the intersection of E. Main and Market Sts. and Locust Sts.

**SURVEYOR'S STATEMENT**

This Corner Record was prepared by me or under my direction in conformance with the Land Surveyors' Act on November 6, 1995.


Signed [Signature] L.S. or R.C.E. Number L6670



**COUNTY SURVEYOR'S STATEMENT**

This Corner Record was received February 6, 1996 and examined and filed FEBRUARY 12, 1996.

Signed [Signature] Title COUNTY SURVEYOR



County Surveyor's Comment \_\_\_\_\_

(DD SHEET 32D)



N.T.S.  
SEE FB 660  
Pg. 29

ST. GERTRUDE'S  
SCHOOL

