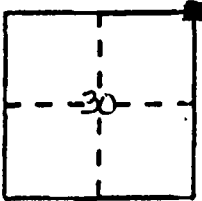


CORNER RECORD

City of Ripon

Document Number CR-95-021
County of San Joaquin, California

Brief Legal Description N.E. Corner of Section 30, T.2.S, R.8.E., M.D. B&M



CORNER TYPE

Government Corner Control
 Meander Property
 Rancho Other
 Date of Survey July 7, 1995

COORDINATES (Optional)

N. _____
 E. _____
 Zone _____ Datum _____
 Elev. _____

Corner - Left as found Found and tagged Established Reestablished Rebuilt


Identification and type of corner found: Evidence used to identify or procedure used to establish or reestablish the corner: Found 1 1/2" iron pipe, no tag, as identified in Book 32 of Surveys at page 170, San Joaquin County Records.

A description of the physical condition of the monument as found and as set or reset: _____
 Set reference P.K nails (as shown on Diagram Sheet 2) at 100 foot intervals North and set 1/2" iron pipe marked "control" 460.27 feet East of the Northeast corner of Section 30, along the extension of the North line of Section 30, T.2.S., R.8.E., M.D. B&M.

SURVEYOR'S STATEMENT

This Corner Record was prepared by me or under my direction in conformance with the Land Surveyors' Act on October 27, 1995.


Signed Randall O'Dell L.S. or (R.C.E) Number 29547
 Randall O'Dell



COUNTY SURVEYOR'S STATEMENT

This Corner Record was received October 28, 1995 and examined and filed November 7, 1995.

Signed Henry M. Hirata Title COUNTY SURVEYOR



County Surveyor's Comment _____

