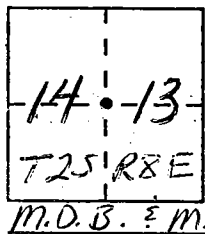


CORNER RECORD

Document Number CR-95-015

City of _____ County of San Joaquin, California

Brief Legal Description S/E Corner of the N/E 1/4 of Sec. 14, T2S, R8E, M.D.B. & M.



CORNER TYPE

Government Corner Control
 Meander Property
 Rancho Other
 Date of Survey July 21, 1995

COORDINATES (Optional)

N. _____
 E. _____
 Zone _____ Datum _____
 Elev. _____

Corner — Left as found Found and tagged Established Reestablished Rebuilt


Identification and type of corner found: Evidence used to identify or procedure used to establish or reestablish the corner: S/E Corner of the N/E 1/4 of Sec. 14, T2S, R8E, M.D.B. & M.
Fd. monument as described on R.S. 29-165 S.J. Co. records.
Measurements made to other monuments described on same survey verify the monument.

A description of the physical condition of the monument as found and as set or reset: Fd. Headless
nail in concrete deck of bridge over S.J. I.D. Canal 2,639.36'
S/o Pipe @ Sec. corner as described on R.S. 29-165.

SURVEYOR'S STATEMENT

This Corner Record was prepared by me or under my direction in conformance with the Land Surveyors' Act on July 21, 19 95.


Signed [Signature] L.S. or R.C.E. Number 23341



COUNTY SURVEYOR'S STATEMENT

This Corner Record was received AUGUST 15, 19 95 and examined and filed August 28, 19 95.

Signed Henry M. Hirata Title COUNTY SURVEYOR



County Surveyor's Comment _____

