

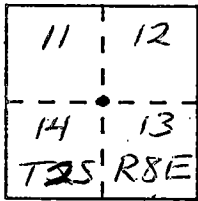
CORNER RECORD

Document Number CR-95-014

City of _____

County of San Joaquin, California

Brief Legal Description N/E Corner of Sec. 14, T2S, R8E, M.D.B. & M.



M.D.B. & M.

CORNER TYPE

Government Corner Control
 Meander Property
 Rancho Other
 Date of Survey July 21, 1995

COORDINATES (Optional)

N. _____
 E. _____
 Zone _____ Datum _____
 Elev. _____

Corner - Left as found Found and tagged Established Reestablished Rebuilt

Identification and type of corner found: Evidence used to identify or procedure used to establish or reestablish the corner: N/E Cor. of Sec. 14, T2S, R8E, M.D.B. & M. Fd. monument as described on RS. 29-165 S.J. Co. records. Measurements made to other monuments described on same survey verify the monument.


A description of the physical condition of the monument as found and as set or reset: Fd. 3/4" Ø pipe w/plastic cap as described on RS. 29-165 2,668.38' 5/8 R.R. spike @ 1/4 Cor. described on same survey.

SURVEYOR'S STATEMENT

This Corner Record was prepared by me or under my direction in conformity with the provisions of the laws of the State of California governing the practice of the profession of a land surveyor.

the Land Surveyor's Act on July 21, 1995.

Signed [Signature] L.S. or R.C.E. Number 23341




COUNTY SURVEYOR'S STATEMENT

This Corner Record was received AUGUST 15, 1995 and examined

and filed August 28, 1995.

Signed Henry M. Hirata Title COUNTY SURVEYOR



County Surveyor's Comment _____

