

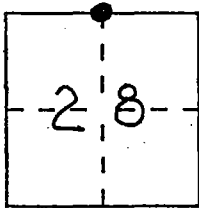
CORNER RECORD

Document Number CR-95-008

City of TRACY

County of SAN JOAQUIN, California

Brief Legal Description 1/4 SECTION CORNER COMMON TO SECTION 21 AND SECTION 28, TOWNSHIP 2 SOUTH, RANGE 5 EAST, M.D.B. & M.



CORNER TYPE

Government Corner Control
 Meander Property
 Rancho Other
 Date of Survey APRIL 20, 1993

COORDINATES (Optional)

N. _____
 E. _____
 Zone _____ Datum _____
 Elev. _____

Corner — Left as found Found and tagged Established Reestablished Rebuilt

Identification and type of corner found: Evidence used to identify or procedure used to establish or reestablish the corner: FOUND NAIL IN CONCRETE IN MONUMENT BOX AT APPROXIMATE CENTERLINE OF ELEVENTH STREET.


MONUMENT DESTROYED DURING CONSTRUCTION OF "ELEVENTH STREET IMPROVEMENTS". MONUMENT TIED OUT AS SHOWN ON DIAGRAM

A description of the physical condition of the monument as found and as set or reset: SET 2 1/2" BRASS DISC IN 4" CAST IRON PIPE FILLED WITH CONCRETE IN MONUMENT BOX. RESET USING TIES SHOWN ON DIAGRAM. STAMPED PER DETAIL ON DIAGRAM.

SURVEYOR'S STATEMENT

This Corner Record was prepared by me or under my direction in conformance with the Land Surveyors' Act on JUNE 2, 19 94.

Signed William Hysell L.S. or R.C.E. Number LS 4876



COUNTY SURVEYOR'S STATEMENT

This Corner Record was received FEBRUARY 3, 19 95 and examined and filed May 4, 19 95.

Signed Henry M. Hirata Title COUNTY SURVEYOR



County Surveyor's Comment _____

SEC. COR. F.G.P.S. NO. 18
FD 5/8" REBAR IN
MON. BOX, RM. 12-79

N 1/4 COR. SEC. 28
FD. NAIL IN CONC. IN
MON. BOX - R.S. 30-134

AVENUE

ELEVENTH STREET

2642.93'

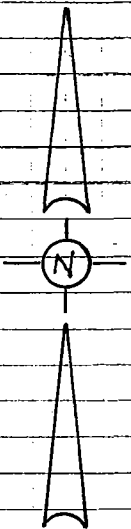
$\angle = 249^{\circ}18'24''$

$\angle 150^{\circ}$

RESET 2 1/2"
BRASS DISC IN
MON. BOX.

CENTRAL

SET P.K. NAILS
IN PARKING
LOT



NOT TO SCALE

