

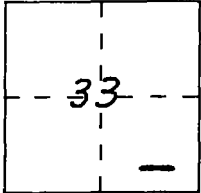
CORNER RECORD

Document Number CR-95-002

City of Escalon

County of San Joaquin, California

Brief Legal Description Lots 37-43 of Brentwood Estates, Unit 3



CORNER TYPE

- Government Corner
- Meander
- Rancho
- Date of Survey Jan. 20, 1995
- Control
- Property
- Other

COORDINATES (Optional)

N. _____
 E. _____
 Zone _____ Datum _____
 Elev. _____

T. 1 S., R. 9 E.

Corner — Left as found Found and tagged Established Reestablished Rebuilt

Identification and type of corner found: Evidence used to identify or procedure used to establish or reestablish the corner:

Found 3/4" iron pipe with plastic cap stamped L.S. 5340 in monument box on Mission Street and Justin Drive

A description of the physical condition of the monument as found and as set or reset: Original

monuments were destroyed during construction and were replaced with 3/4" iron pipe with plastic cap stamped L.S. 6013

SURVEYOR'S STATEMENT

This Corner Record was prepared by me or under my direction in conformance with the Land Surveyors' Act on January 30, 1995.

Signed Alan Divers L.S. or R.C.E. Number L.S. 6013




COUNTY SURVEYOR'S STATEMENT

This Corner Record was received JANUARY 30, 1995 and examined and filed FEBRUARY 6, 1995.

Signed Henry M. Hirata Title COUNTY SURVEYOR



County Surveyor's Comment _____

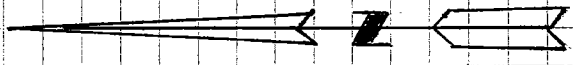


JUSTIN DRIVE

MISSION STREET

- Ind. 3/4" iron pipe with plastic cap stamped L.S. 5340 found in monument box per Vol. 31 of MAPS & PLATS page 51.
- Ind. 3/4" iron pipe (SET) with plastic cap stamped L.S. 6013
- (m) Ind. measured
- (R) Ind. record (31 M & P 51)
- (c) Ind. calculated from (31 M & P 51)

Found 3/4" iron pipe tagged L.S. 3580



SCALE 1" = 80'