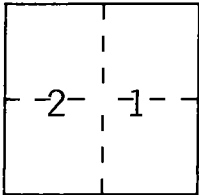


CORNER RECORD

Document Number CR-94-008

City of _____ County of SAN JOAQUIN, California

Brief Legal Description LOT TEN(10), RAYMUS TRACT, MAPS & PLATS VOLUME 13, PAGE 9
SAN JOAQUIN COUNTY RECORDS



CORNER TYPE

T.1S.,
R.7E., Government Corner Control
M.D.B.&M Meander Property
Rancho Other
Date of Survey 09/13/94

COORDINATES (Optional)

N. _____
E. _____
Zone _____ Datum _____
Elev. _____

Corner — Left as found Found and tagged Established Reestablished Rebuilt


Identification and type of corner found: Evidence used to identify or procedure used to establish or reestablish the corner:
I SEARCHED FOR THE NORTHEAST AND NORTHWEST CORNERS OF LOT 10 AND FOUND NOTHING. I FOUND A BRASS DISC STAMPED RE 9338 IN MONUMENT BOX AT THE CENTER OF SECTION 21 AND I FOUND THAT THE CHISELED CROSS AT THE W 1/4 CORNER OF SECTION 21 WAS DESTROYED. I REESTABLISHED THE CHISELED CROSS WITH SWING TIES AS SHOWN ON P.M. 10-192. I PRORATED LOT 10 HOLDING THE STATE HIGHWAY 99 50' RIGHT OF WAY PER RAYMUS TRACT, M. & P. 13-9.

A description of the physical condition of the monument as found and as set or reset:
I SET 3/4" X 30" IRON PIPES WITH BRASS TAGS STAMPED L.S. 4450 AND PLASTIC PLUG STAMPED L.S. 4450.

SURVEYOR'S STATEMENT

This Corner Record was prepared by me or under my direction in conformance with the Land Surveyors' Act of SEPTEMBER 13, 1994.


Signed Michael L. Quarantani L.S. or R.C.E. Number 4450



COUNTY SURVEYOR'S STATEMENT

This Corner Record was received OCTOBER 12, 1994 and examined and filed OCTOBER 18, 1994.

Signed Manuel Lopez Title COUNTY SURVEYOR



County Surveyor's Comment _____

