

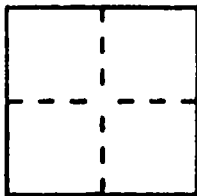
CORNER RECORD

Document Number CR-93-001

City of Stockton

County of San Joaquin, California

Brief Legal Description In Lot 17 in Block 5 of "El Ricardo" Tract, M.E.P. 64, S.J.C.R. (SECTION 55 OF C.M. WEBER GRANT)



CORNER TYPE

Government Corner Control
 Meander Property
 Rancho Other
 Date of Survey 10-24-91

COORDINATES (Optional)

N. _____
 E. _____
 Zone _____ Datum _____
 Elev. _____

Corner - Left as found Found and tagged Established Reestablished Rebuilt


Identification and type of corner found: Evidence used to identify or procedure used to establish or reestablish the corner: Found iron pipe in ground near north line of Lot 17, approximately 4.5' feet west of highway 99 right of way fence - No reference

A description of the physical condition of the monument as found and as set or reset: Fd 3/4" I.D. Iron Pipe with top belled out to about 1 1/2", up 0.4'. Ties made for the purpose of perpetuating the found monument. No claim is made as to relationship of found monument to true boundary location.

SURVEYOR'S STATEMENT

This Corner Record was prepared by me or under my direction in conformance with the Land Surveyors' Act on February 22, 1993.

Signed [Signature] L.S. or R.C.E. Number 4466
 License Expiration Date 9-30-93




COUNTY SURVEYOR'S STATEMENT

This Corner Record was received March 19, 1993 and examined and filed March 29, 1993.

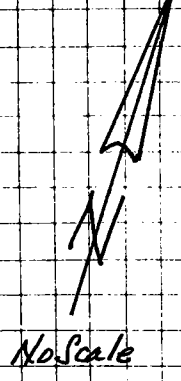
Signed [Signature] Title DEPUTY COUNTY SURVEYOR

County Surveyor's Comment

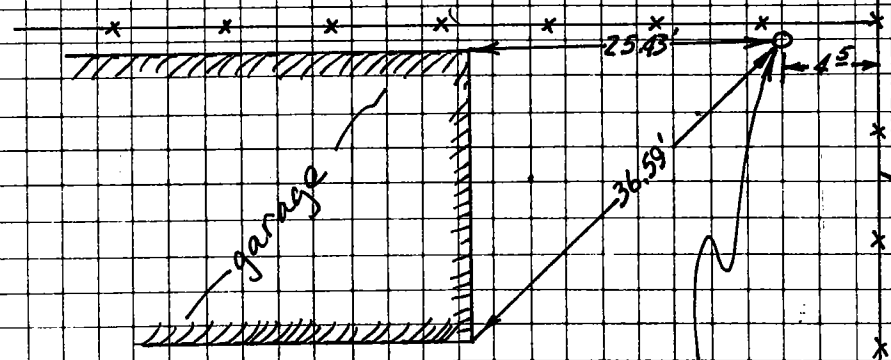
LOCATED BETWEEN MINOR AVE. & FREMONT ST



"EI RICADO" TRACT
BLOCK 5



LOT 15



LOT 17

Fd 3/4" I.P.
No Reference

chain link fence

State Highway Route 99