

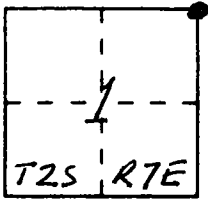
CORNER RECORD

Document Number CR-92-007

City of _____

County of San Joaquin, California

Brief Legal Description NE Corner Section 1, T.2 S., R.7 E., M.D.M.



CORNER TYPE

Government Corner Control
Meander Property
Rancho Other
Date of Survey _____

COORDINATES

(Optional)
N. 473121.25
E. 1814469.72
Zone 3 Datum NAD 27
Elev. _____

Corner - Left as found Found and tagged Established Reestablished Rebuilt


Identification and type of corner found: Evidence used to identify or procedure used to establish or reestablish the corner: 11-19-82: Fnd bolt down 1.5' at Sec. Cor. per S.J. County F.B. 49-M, pg. 28. Set 3 1/2" brass disk in concrete down 0.2' in Monument Well.

A description of the physical condition of the monument as found and as set or reset: 12-13-92: Fnd CADH Brass Disk down 0.2' in monument Well per Caltrans file #3417. Left as found, in good condition

SURVEYOR'S STATEMENT

This Corner Record was prepared by me or under my direction in conformance with the Land Surveyors' Act on 2-24 19 92.

Signed J. Witter L.S. or R.C.E. Number 4466
License Expiration Date 9-30-93



COUNTY SURVEYOR'S STATEMENT

This Corner Record was received February 25, 19 92 and examined and filed March 2, 19 92.


Signed Robert J. Schramke Title Chief Deputy County Surveyor

County Surveyor's Comment _____

T1S		RBE
R7E		
S36		S31
S1		S6
T2S		

ST. HWY RTE 120
2648.21'

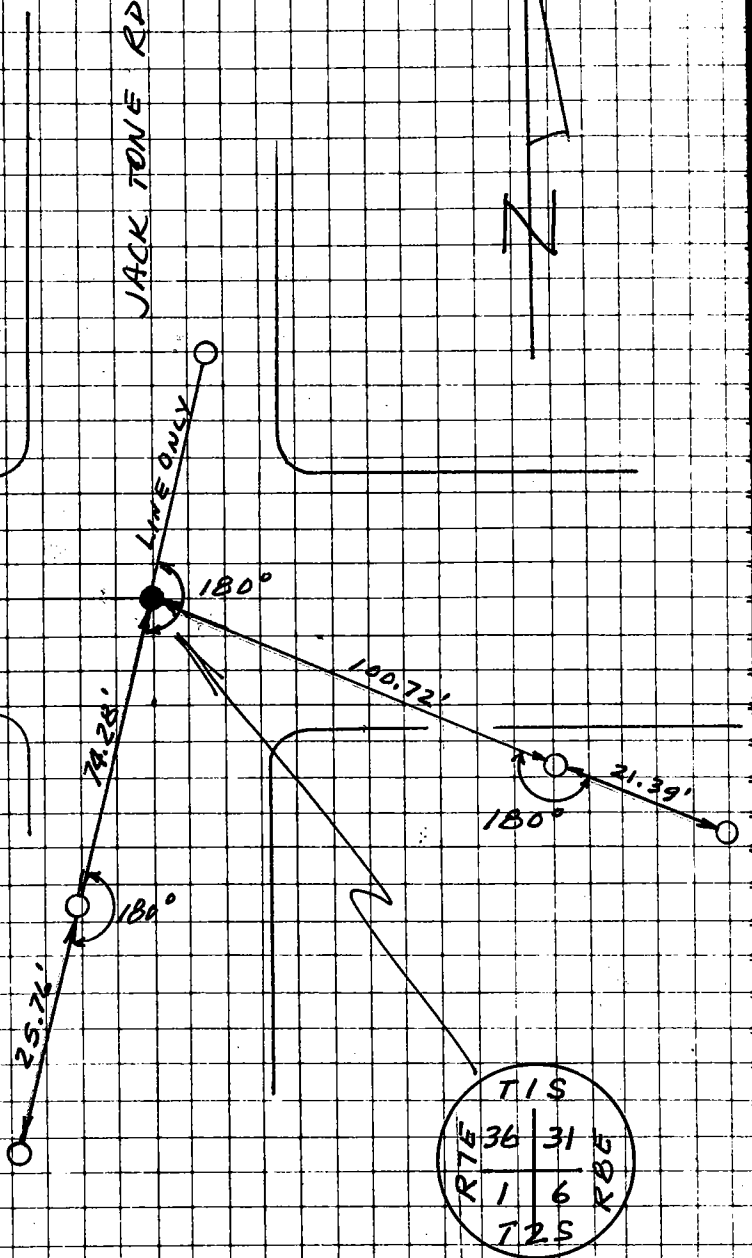
JACK TONE RD



LIME ONLY

ST. HWY RTE 120
2648.21'

N 1/4 CORNER SEC 1
FD BOLT & WASHER
IN MON. WELL DN 04



T1S		RBE
R7E		
S36		S31
S1		S6
T2S		

3 1/2" Brass Disk
in Monument
Well, down 0 2'

LEGEND

All distances shown are measured

- MONUMENT FOUND, AS DESCRIBED
- SET 3/4" IRON SPIKE