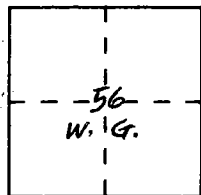


CORNER RECORD

Document Number CR-91-015

City of STOCKTON County of SAN JOAQUIN, California

Brief Legal Description PORTION 56 WEBER GRANT



CORNER TYPE

Government Corner Control
Meander Property
Rancho Other
Date of Survey 10-24-91

**COORDINATES
(Optional)**

N. _____
E. _____
Zone _____ Datum _____
Elev. _____

Corner — Left as found Found and tagged Established Reestablished Rebuilt


Identification and type of corner found: Evidence used to identify or procedure used to establish or reestablish the corner: FOUND 1" IRON PIN MATCHING OCCUPATION LINES. SEE 24.F.8.59

A description of the physical condition of the monument as found and as set or reset: MONUMENT IN GOOD CONDITION - AT SURFACE

SURVEYOR'S STATEMENT

This Corner Record was prepared by me or under my direction in conformance with the Land Surveyors' Act on Oct 24 19 91.

Signed Ralph Scheel Jr. L.S. or R.C.E. Number LS3730
EXP 6-30-92



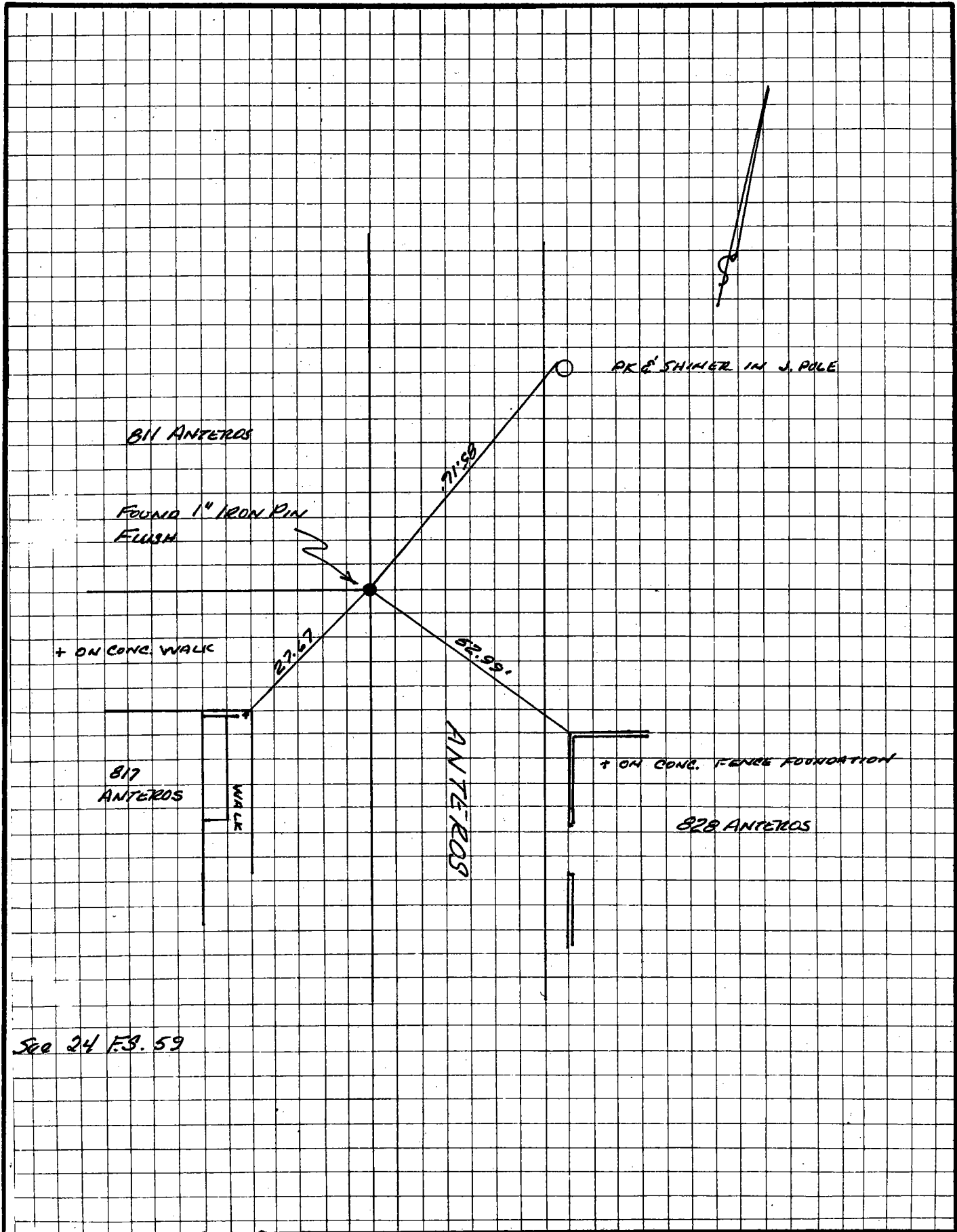
COUNTY SURVEYOR'S STATEMENT

This Corner Record was received December 16, 19 91 and examined

and filed December 23, 19 91.

Signed Robert J. Dehnamak Title Chief Deputy County Surveyor

County Surveyor's Comment _____



Sec 24 F.S. 59