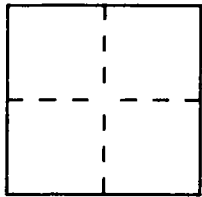


CORNER RECORD

Document Number CR-91-006

City of STOCKTON County of SAN JOAQUIN, California

Brief Legal Description FOUND " + " ON WALK - N.W. COR. EUGENIA & WASHINGTON ST.



CORNER TYPE

- Government Corner
- Meander
- Rancho
- Date of Survey 10-23-91
- Control
- Property
- Other

COORDINATES (Optional)

N. _____
 E. _____
 Zone _____ Datum _____
 Elev. _____

Corner — Left as found Found and tagged Established Reestablished Rebuilt

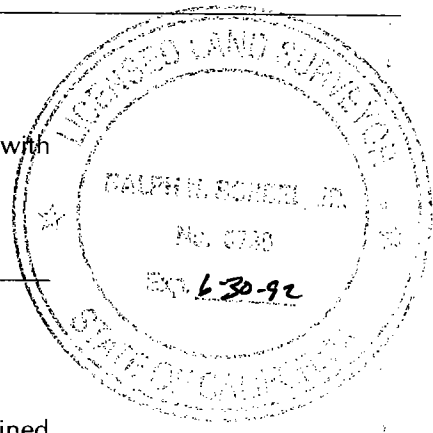
Identification and type of corner found: Evidence used to identify or procedure used to establish or reestablish the corner: " + " CHISEL ON WALK AT NORTH WEST CORNER OF EUGENIA & WASHINGTON STS.
NO REFERENCES FOUND

A description of the physical condition of the monument as found and as set or reset: " + " ON WALK GOOD - WALK IS BADLY CRACKED NEARBY.

SURVEYOR'S STATEMENT

This Corner Record was prepared by me or under my direction in conformance with the Land Surveyors' Act on Oct. 23 1991.

Signed Ralph W. Schulz L.S. or R.C.E. Number LS3730
EXP 6-30-92

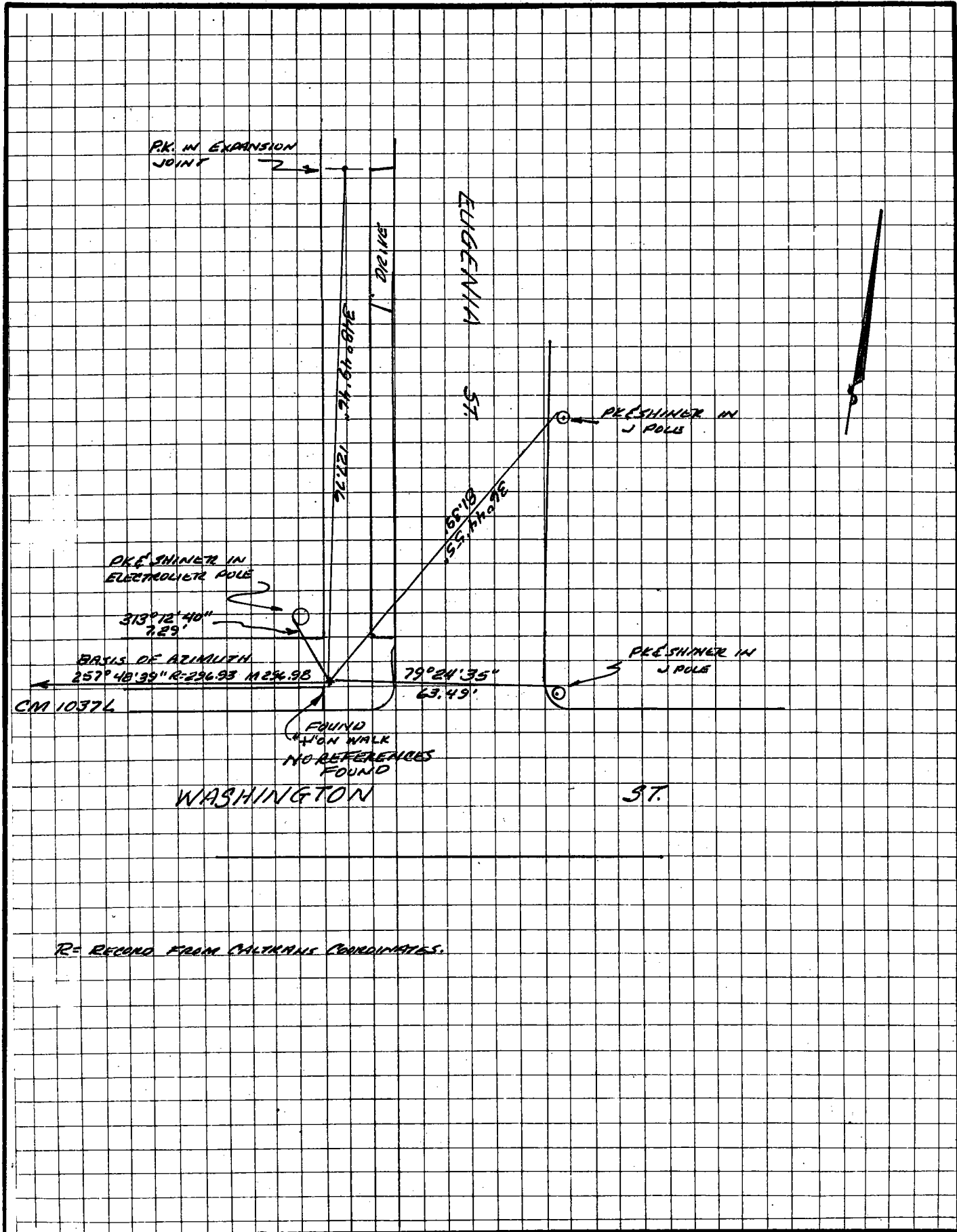


COUNTY SURVEYOR'S STATEMENT

This Corner Record was received December 16, 1991 and examined and filed December 23, 1991.

Signed Dorothy Debrauer Title Chief Deputy County Surveyor

County Surveyor's Comment _____



R= RECORD FROM CALTRANS COORDINATES.