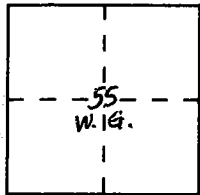


CORNER RECORD

Document Number CR-91-005

City of STOCKTON County of SAN JOAQUIN, California

Brief Legal Description RIGHT OF WAY CORNER COMMON TO ST. RTE. 4 & LAFAYETTE ST.



CORNER TYPE

Government Corner Control
 Meander Property
 Rancho Other
 Date of Survey 10-23-91

COORDINATES (Optional)

N. _____
 E. _____
 Zone _____ Datum _____
 Elev. _____

Corner — Left as found Found and tagged Established Reestablished Rebuilt


Identification and type of corner found: Evidence used to identify or procedure used to establish or reestablish the corner: FOUND 3/4" IRON PIN - 1-P.M.-57

A description of the physical condition of the monument as found and as set or reset: PIN WAS BENT - STRAIGHTENED AND RESET.

SURVEYOR'S STATEMENT

This Corner Record was prepared by me or under my direction in conformance with the Land Surveyors' Act on Oct. 23 1991.

Signed Ralph Scheel, Jr. L.S. or R.C.E. Number LS 3730
Exp. 6-30-92

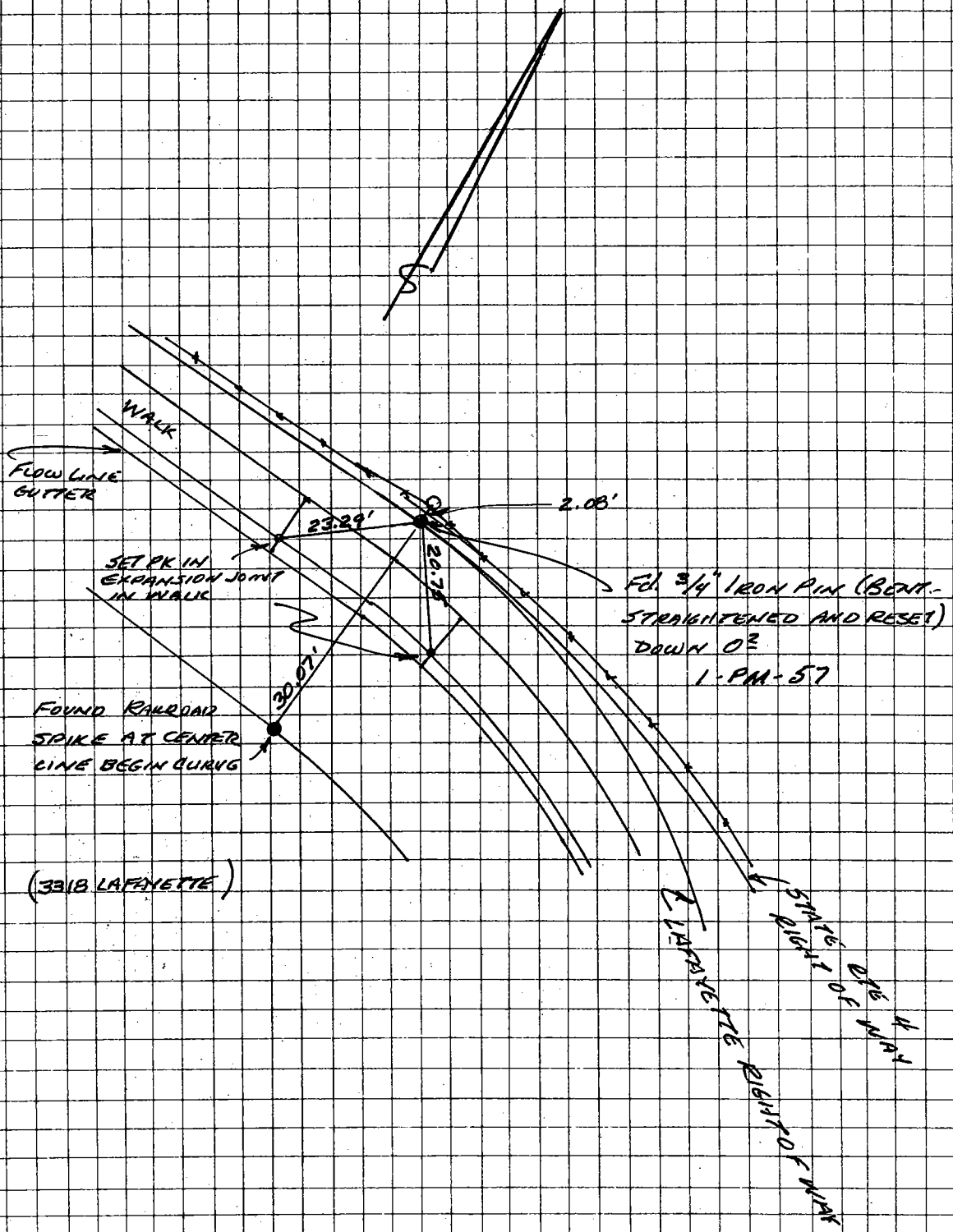


COUNTY SURVEYOR'S STATEMENT

This Corner Record was received December 16, 1991 and examined and filed December 23, 1991.

Signed Robert Dehanna Title Chief Deputy County Surveyor

County Surveyor's Comment _____



(3318 LAFAYETTE)

FOUND 3/4" IRON PIN (BENT-
STRAIGHTENED AND RESET)
DOWN 03
1-PM-57

LAFAYETTE RIGHT OF WAY
STATE OF MISSISSIPPI