

### CORNER RECORD

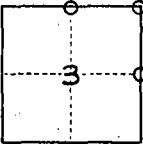
COUNTY OF SAN JOAQUIN T. 5 S. R. 4 E. MOUNT DIABLO MERIDIAN CALIFORNIA

CORNER TYPE: GOV'T. CORNER  MEANDER  RANCHO  CONTROL  OTHER

CORNER IDENTIFICATION — DATE OF VISIT OCTOBER 19 89

#### LEGEND

- G.L.O. GENERAL LAND OFFICE
- B.T. BEARING TREE
- ( ) RECORD DATA AS NOTED
- x - FENCE LINE



- 1) NORTH 1/4 CORNER SECTION 3
- 2) NORTHEAST CORNER SECTION 3
- 3) EAST 1/2 CORNER SECTION

CORNER — LEFT AS FOUND  FOUND AND TAGGED  REESTABLISHED OBLITERATED CORNER  REBUILT

#### PHYSICAL DESCRIPTION OF CORNER FOUND; EVIDENCE AND METHOD USED TO IDENTIFY OR REESTABLISH

- 1) NORTH 1/4 CORNER: FOUND EXISTING ROCK MOUND.
- 2) NORTHEAST CORNER: REESTABLISHED OBLITERATED CORNER FROM BEARING TREES.
- 3) WEST 1/2 CORNER: REESTABLISHED OBLITERATED CORNER FROM BEARING TREE AND EVIDENCE OF BEARING TREE (DEPRESSION IN GROUND).

#### PHYSICAL DESCRIPTION OF MONUMENTS REBUILT OR PERPETUATED

- 1) NORTH 1/4 CORNER: SET 2"X30" IRON PIPE WITH 2" BRASS DISC, AS NOTED BELOW.
- 2) NORTHEAST CORNER: SET 2"X30" IRON PIPE WITH 2" BRASS DISC, AS NOTED BELOW.
- 3) EAST 1/2 CORNER: SET 2"X30" IRON PIPE WITH 2" BRASS DISC, AS NOTED BELOW.

CALIFORNIA COORDINATE SYSTEM ORDER: FIRST  SECOND  THIRD

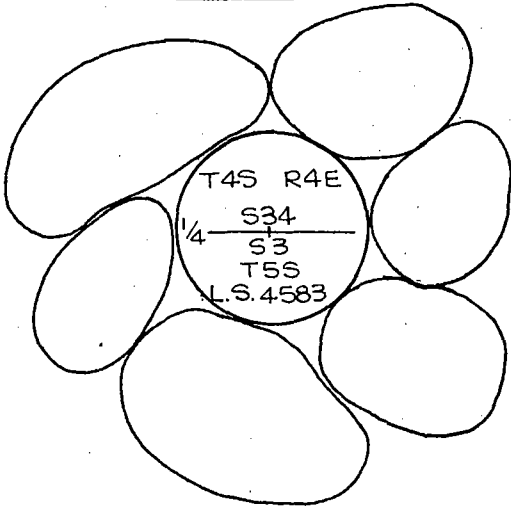
STATIONS USED: NGS (USC & GS)  STATE  COUNTY  OTHER  STATION \_\_\_\_\_ STATION \_\_\_\_\_

ZONE \_\_\_\_\_ ELEVATION \_\_\_\_\_ NORTHINGS (Y) \_\_\_\_\_ EASTINGS (X) \_\_\_\_\_

(Fold)

#### SKETCH: (Include reference tie or witness points, remarks and topo of area)

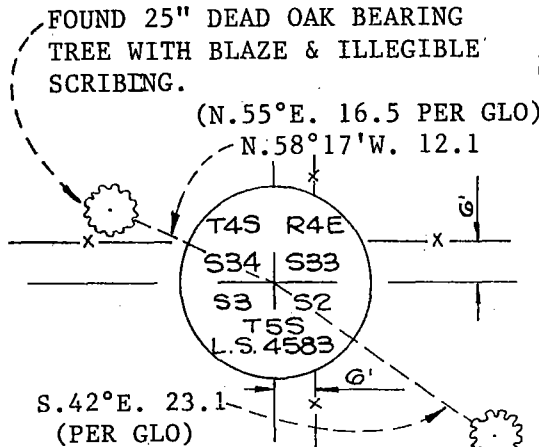
##### NORTH 1/4 CORNER



SET IRON PIPE WITH BRASS DISC STAMPED AS SHOWN, IN MOUND OF LICHEN COVERED ROCK.

##### NORTHEAST CORNER

SET IRON PIPE WITH BRASS DISC STAMPED AS SHOWN

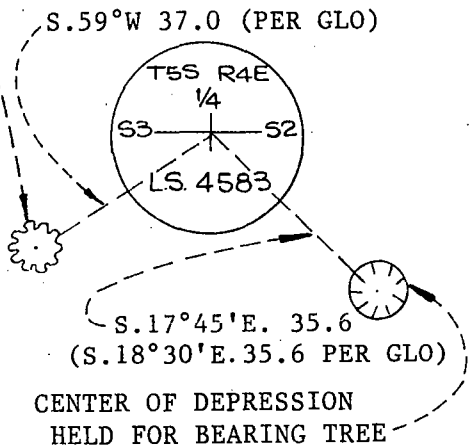


FOUND 24" WHITE OAK BEARING WITH BLAZE HEALED OVER

##### EAST 1/2 CORNER

SET IRON PIPE WITH BRASS DISC STAMPED AS SHOWN

FOUND 22" WHITE OAK BEARING TREE WITH BLAZE HEALED OVER.



CENTER OF DEPRESSION HELD FOR BEARING TREE

#### SURVEYOR'S CERTIFICATE

THIS CORNER RECORD WAS PREPARED BY ME OR UNDER MY DIRECTION IN CONFORMANCE WITH THE LAND SURVEYORS ACT ON JANUARY 2, 19 90

SIGNED: William G. Laird

L.S. or R.C.E. No.: L.S. 4583  
LICENSE EXPIRES 9-30-90



#### COUNTY SURVEYOR'S CERTIFICATE

THE CORNER RECORD WAS RECEIVED March 5, 19 90  
AND EXAMINED AND FILED March 8, 19 90

BY: Robert DeChamack  
TITLE: Chief Deputy County Counsel

DOCUMENT No. CR-90-002

STATEMENT ON BACK OF SHEET

YES  NO