

NOTICE OF EXEMPTION

By Deputy: rosaa



TO: ☒ Office of Planning and Research  
CEQAnet Web Portal  
<https://ceqasubmit.opr.ca.gov/>

FROM: San Joaquin County  
Department of Public Works  
1810 East Hazelton Avenue  
Stockton, California 95205

☒ County Clerk  
County of San Joaquin California  
44 North San Joaquin Street, Suite 260  
Stockton, California 95202

Project Title: Slurry Seal Arterial and Collectors 2026

Project Location: See attached vicinity map

Description of Nature, Purpose, and Beneficiaries: See attached project description

Public Agency Approving Project: San Joaquin County Public Works Department

Name of Agency Carrying Out Project: San Joaquin County Public Works Department

This is to advise that the San Joaquin County Public Works Department has approved the above described project on 11/26/2025 and has made the determination that the project is exempt due to the following:

Exempt Status (check one):

- ☐ Ministerial (Sec. 21080 (b) (1); 15268)
- ☐ Declared Emergency (Sec. 21080 (b) (3); 15269(a))
- ☐ Emergency Project (Sec. 21080 (B) (4); 15269(b) (c))
- ☒ Categorical Exemption: Existing Facilities (Sec. 15301 (c))
- ☐ Statutory Exemption (Sec. 15282(l))

Reason(s) why project is exempt: The project will repair existing roads and will not result in any major alterations to the configuration of the roads. No additional vehicle travel lanes will be constructed.

Lead Agency Contact Person: Fatima Gutierrez, Assistant Planner, (209) 468-3035

Signature: Fatima Gutierrez Title: Assistant Planner Date: 11/13/2026

## SLURRY SEAL ARTERIAL AND COLLECTORS 2026

### Project Description

#### Project Location:

- **Road District 1:** Washington Street, Fresno Avenue, Del Rio Drive, Webster Avenue, Plymouth Road, Telegraph Avenue, Delaware Avenue, Alpine Avenue, Mission Road, Ryde Avenue, Rainier Avenue, Country Club Boulevard, Odell Avenue, Eighth Street.
- **Road District 2:** Waudman Avenue, Balboa Avenue, Thornton Road, Hammer Lane, Pershing Avenue, Meadow Avenue, Eight Mile Road, Lincoln Road, Benjamin Holt Drive, Alexandria Place, Swain Road, Davis Road, Lower Sacramento Road.
- **Road District 4:** Elliott Road, Tully Road, Hammond Street, Jack Tone Road, Harney Lane, Bruella Road, Woodbridge Road, Mokelumne Street, Chestnut Street, Lower Sacramento Road. **See attached Vicinity Maps.**

#### Project Justification:

As part of an overall pavement maintenance strategy, these roads are programmed for slurry seal on a 7-year cycle.

The roads within these project areas are mostly 22 to 75 feet wide two-lane and four-lane urban arterial and collector roads. These roads have not been resurfaced within the last 3 years. Roads with "Fair" or less Overall Condition Index (OCI) ratings will be reassessed again prior to the next cycle (2032) to determine if rehabilitation or other treatments are necessary.

#### Scope of Work:

The project will consist of:

1. Placing Slurry Seal (Type II) on the existing pavement.
2. Performing Pavement Repair to areas with structural failure to a depth of 0.50 feet with Hot Mix Asphalt (HMA).
3. Removing any existing Thermoplastic Traffic Stripes and Pavement Markings and replacing in kind.
4. Adjusting monuments to finish grade where necessary.

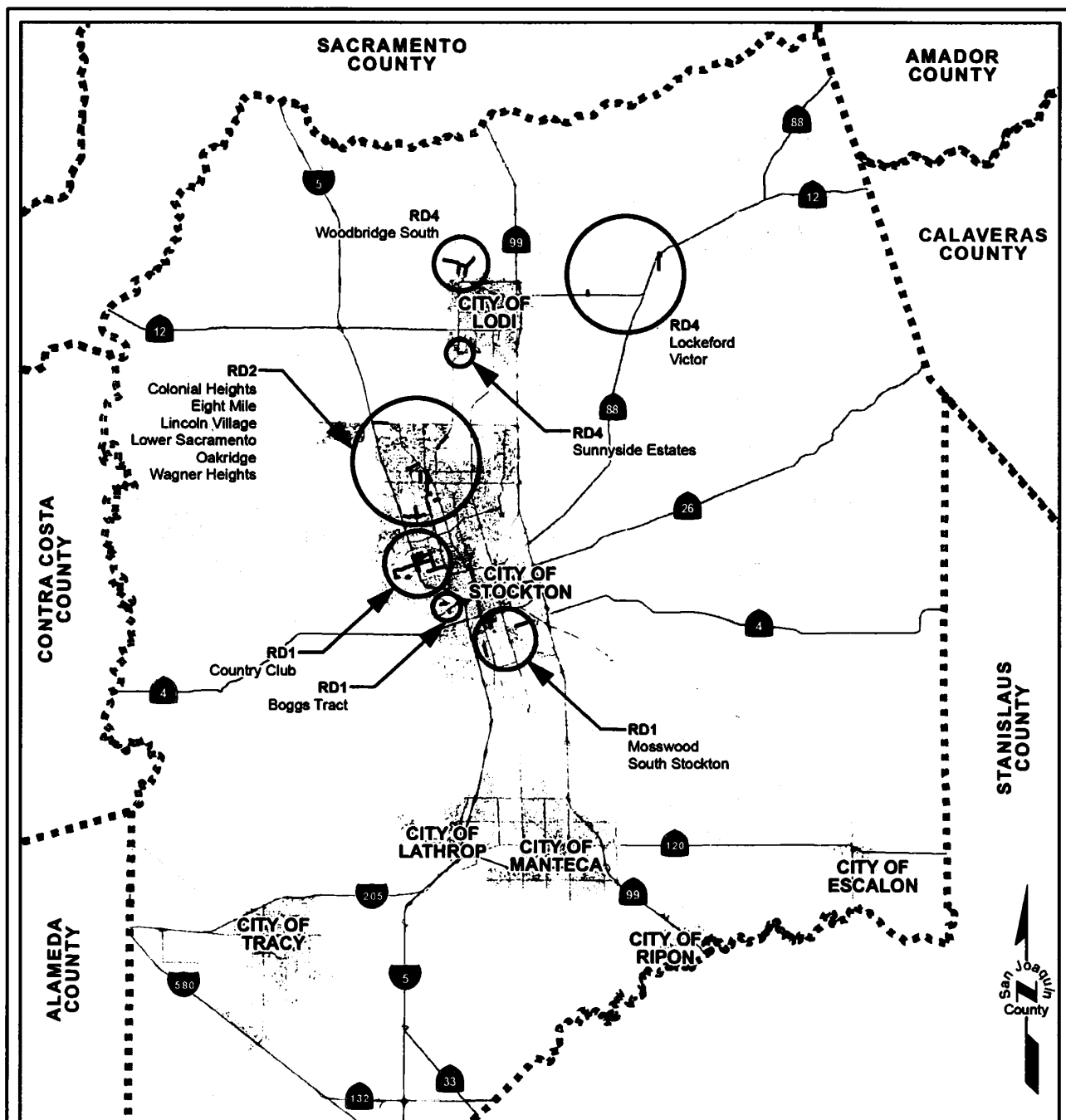
#### Environmental Setting:

In these portions of the San Joaquin County, land usage varies from **residential to rural with single family homes.**

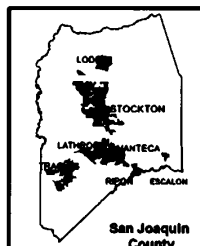

**There are many large trees adjacent to the project areas.** Nesting and migratory birds, protected by the Migratory Bird Treaty Act, may nest within these trees. Furthermore, the Swainson's Hawk, a raptor species of concern within the State of California and listed as threatened may nest adjacent to or within the project area. A pre-construction survey for nesting Swainson's Hawks and other migratory birds is recommended if construction is scheduled to occur from February 15<sup>th</sup> to September 1<sup>st</sup>.

#### Beneficiaries:


The public will see increased safety and fewer hazards with these well-maintained roads. Overall, there will be reduced maintenance concerns and more reliability within the project areas.

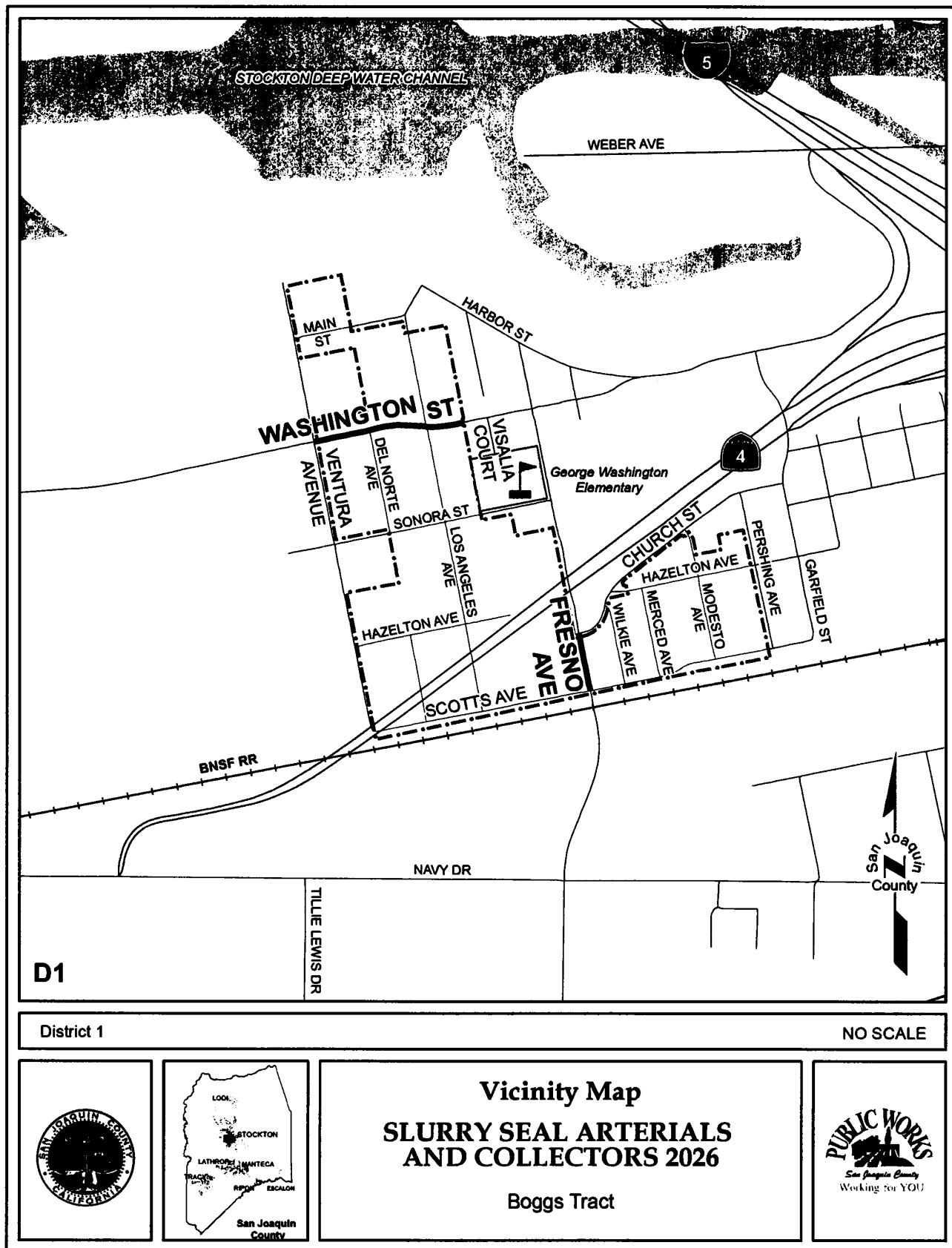


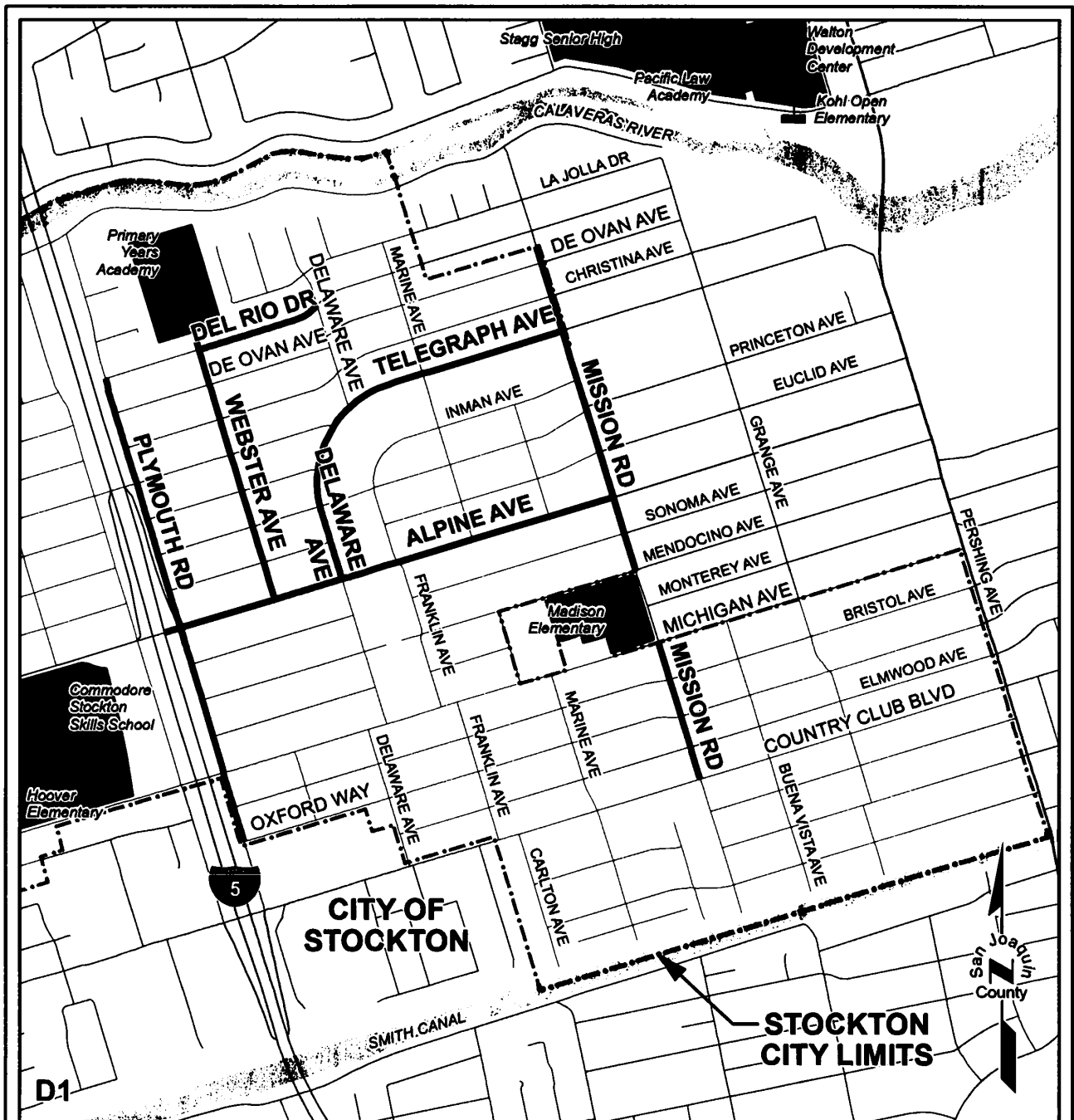
NO SCALE



# Vicinity Map SLURRY SEAL ARTERIALS AND COLLECTORS 2026 DISTRICTS 1, 2, AND 4

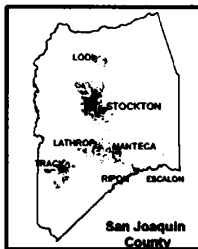






District 1

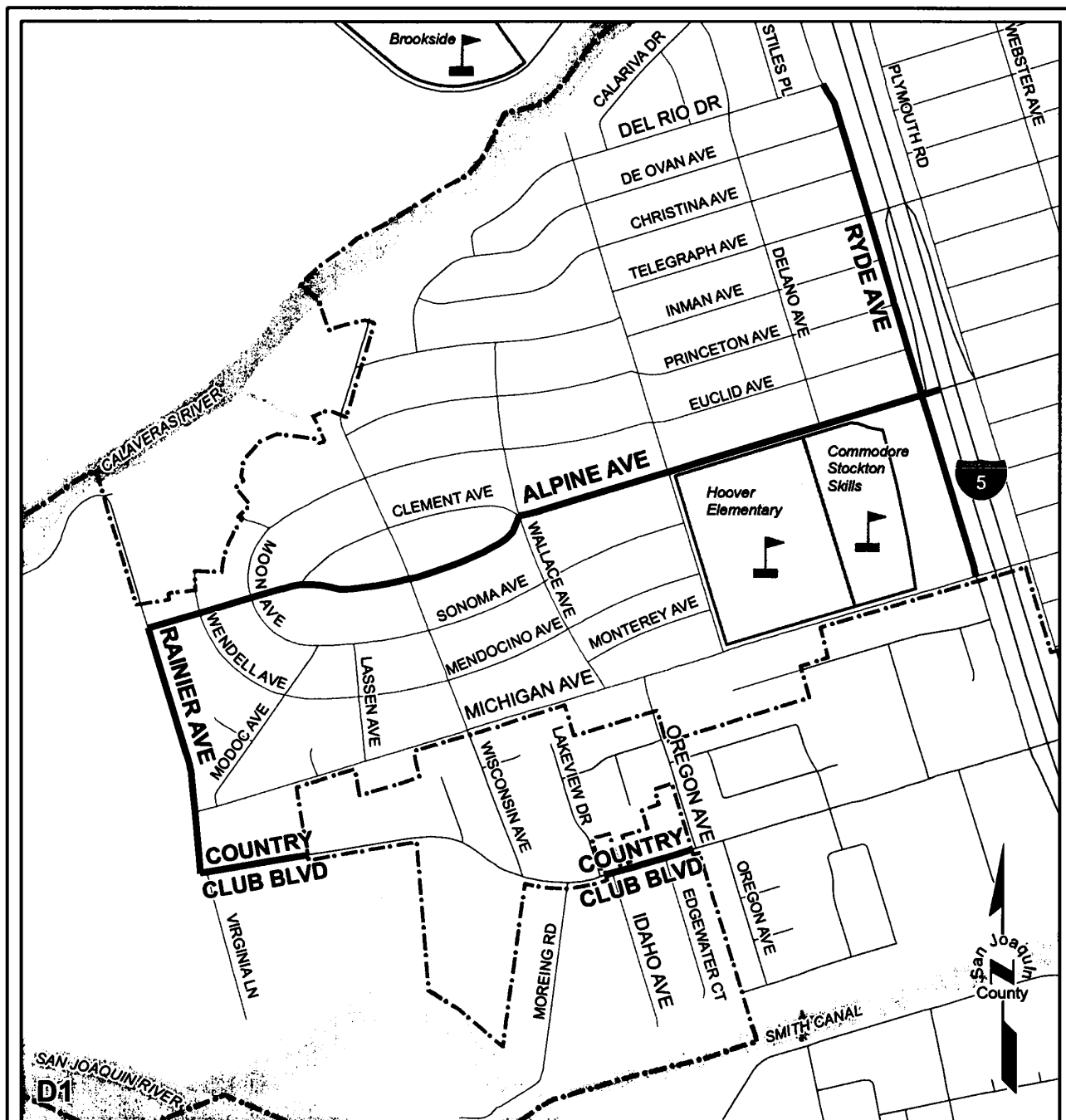
NO SCALE



# Vicinity Map SLURRY SEAL ARTERIALS AND COLLECTORS 2026

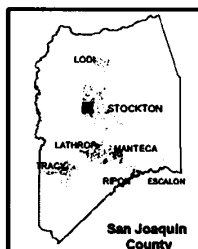
Country Club Central  
Country Club North





District 1

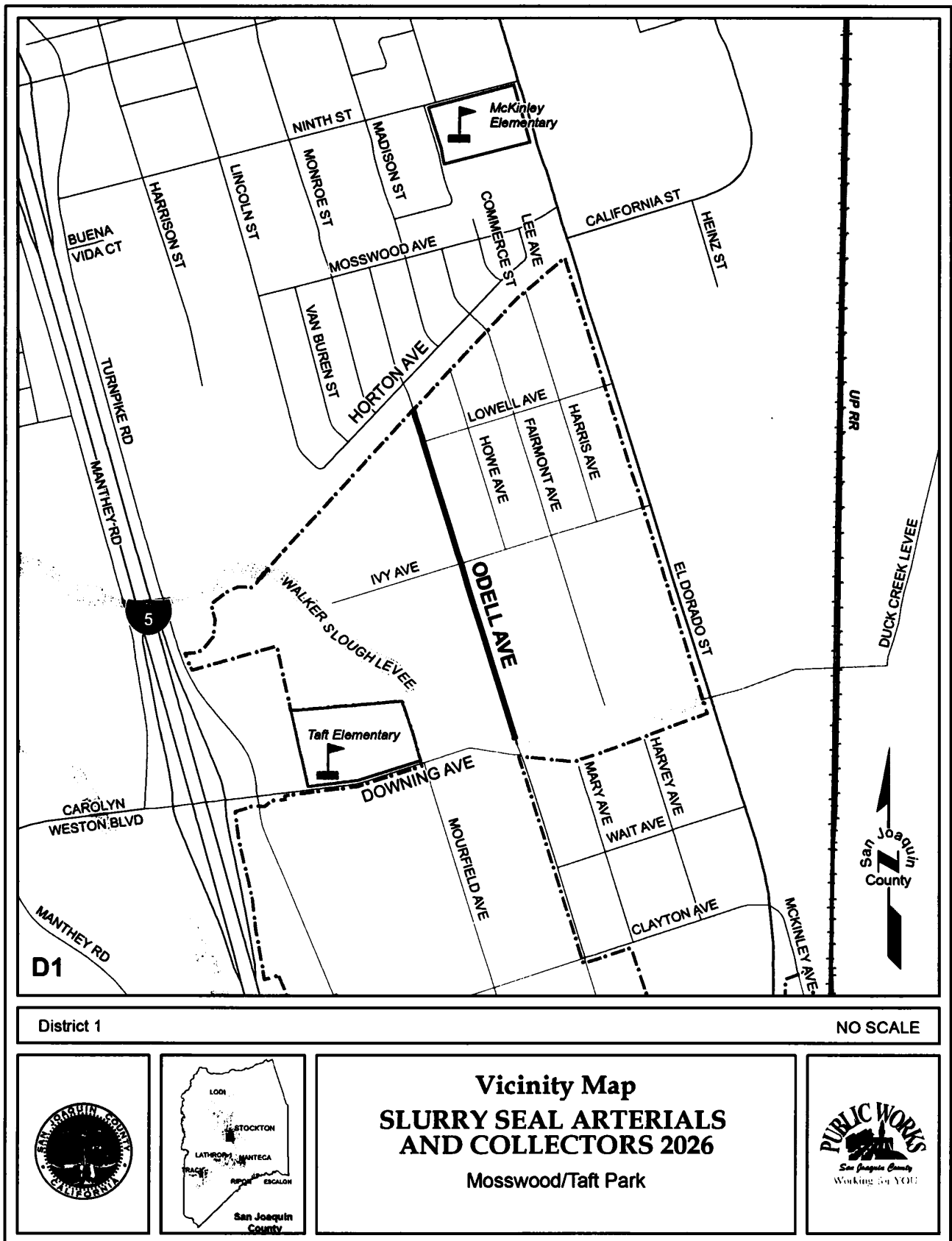
NO SCALE

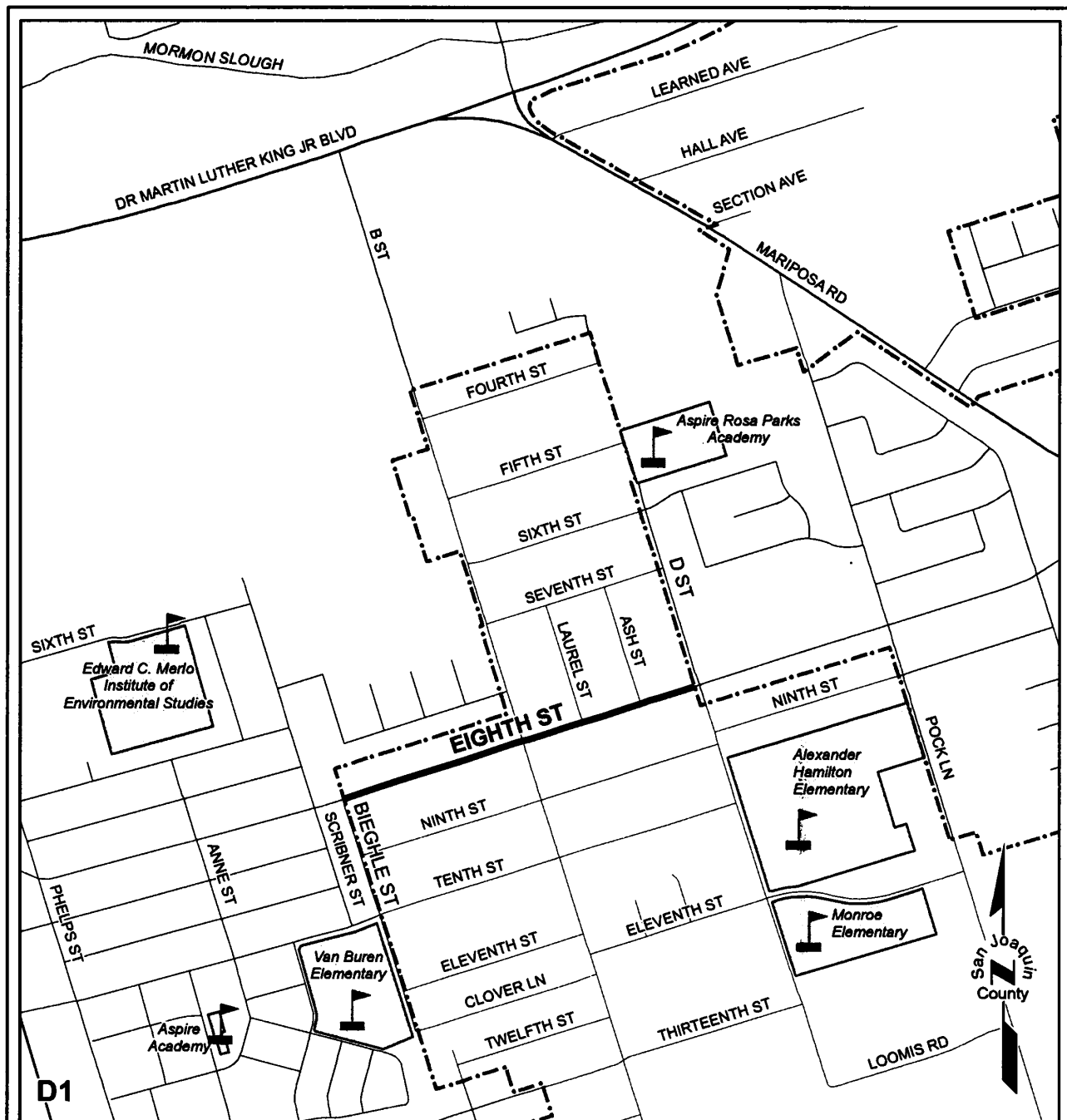


## Vicinity Map SLURRY SEAL ARTERIALS AND COLLECTORS 2026

Country Club Northeast  
Country Club Northwest  
Country Club South No.1

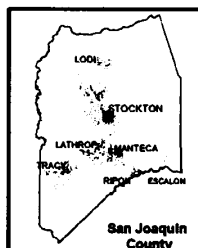






District 1

NO SCALE

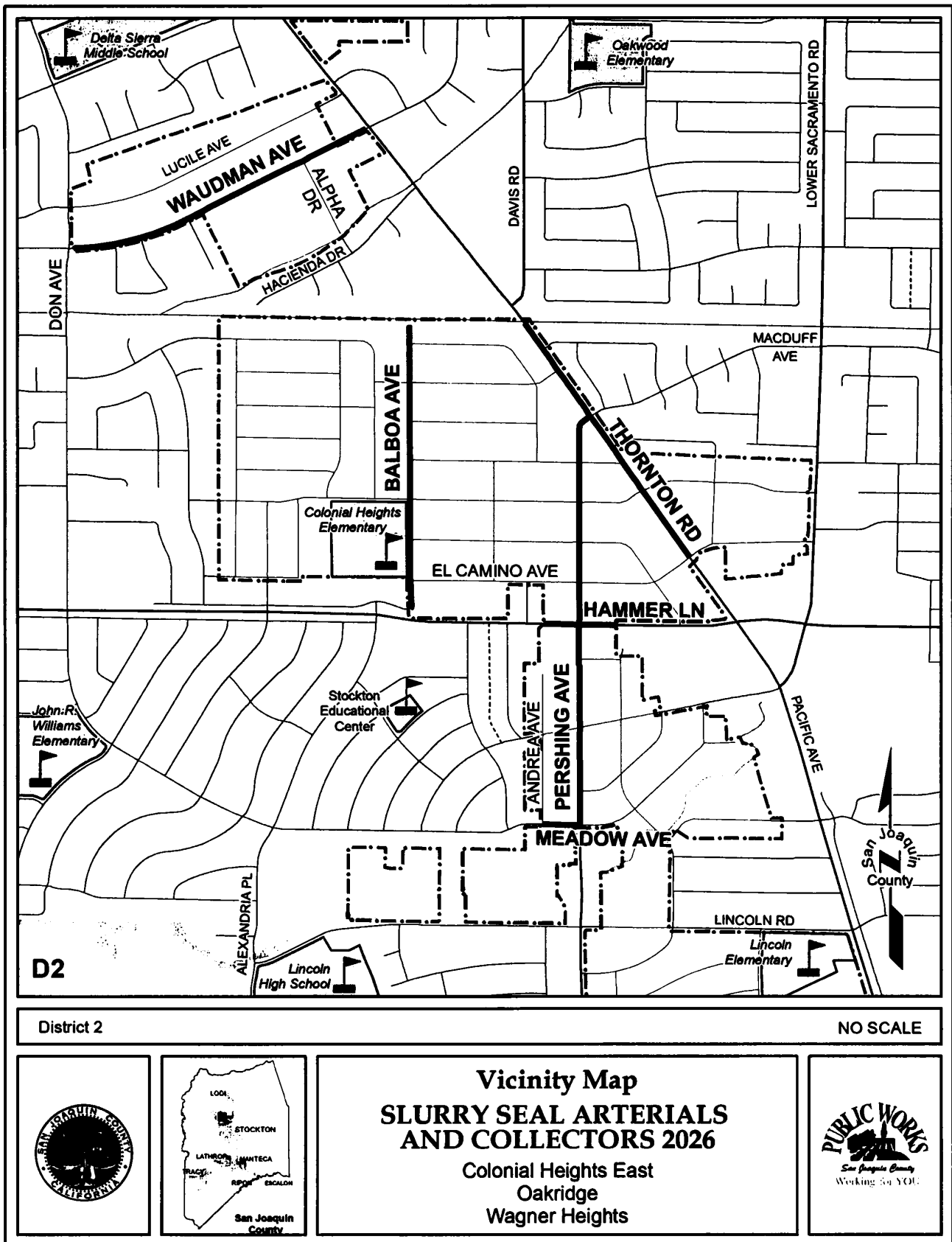


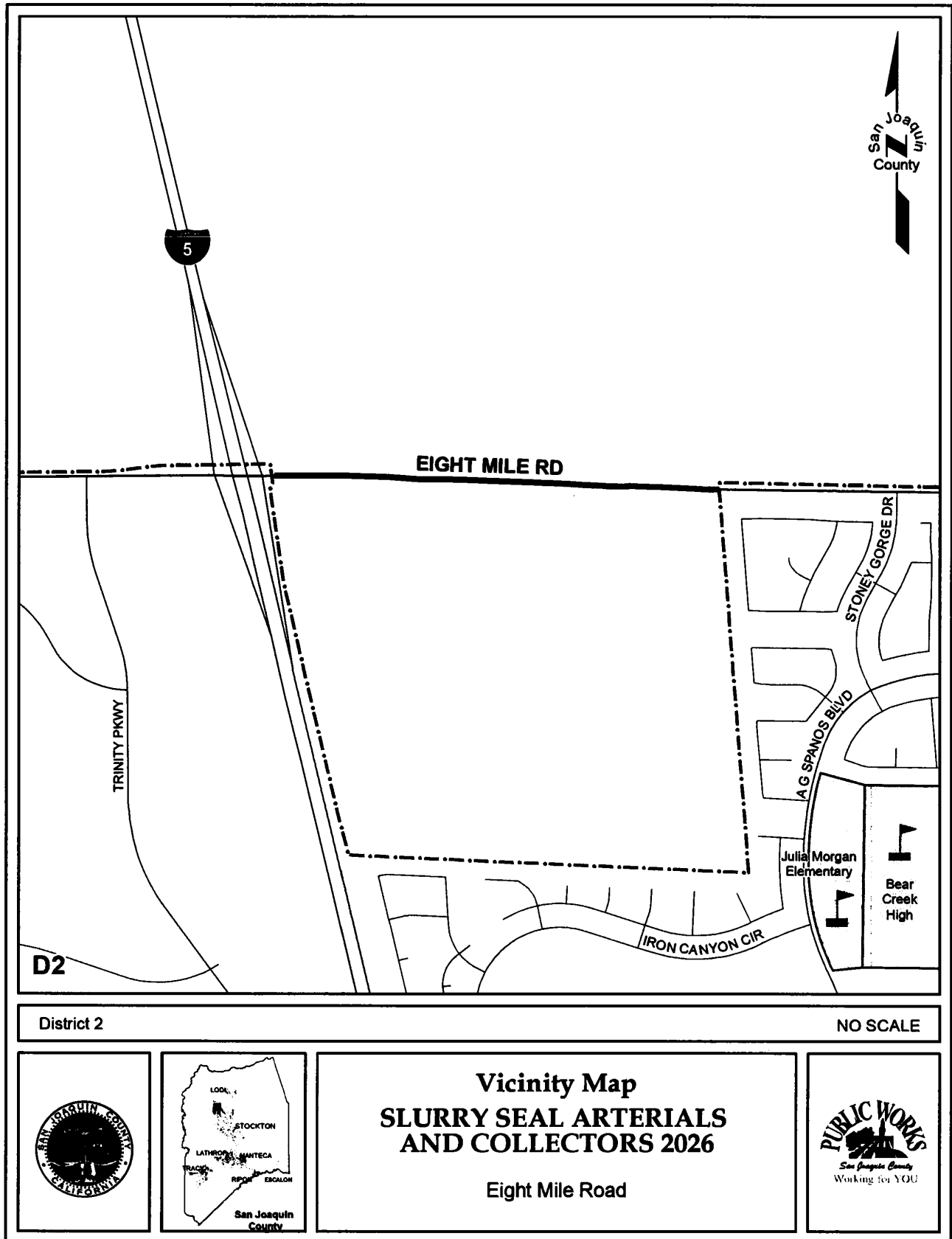
## Vicinity Map SLURRY SEAL ARTERIALS AND COLLECTORS 2026

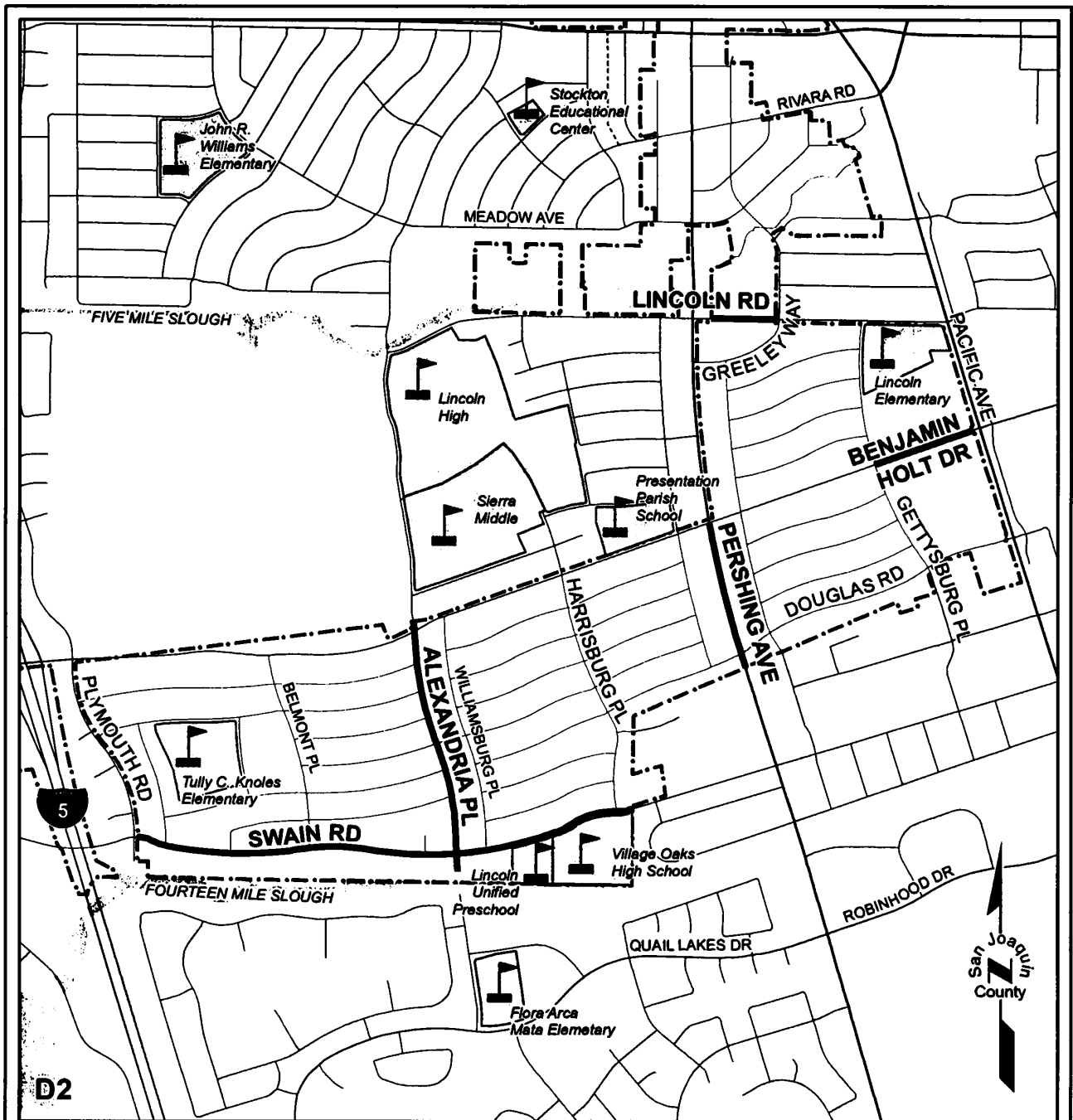
South Stockton No. 1





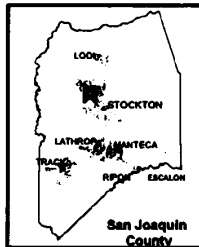






District 2

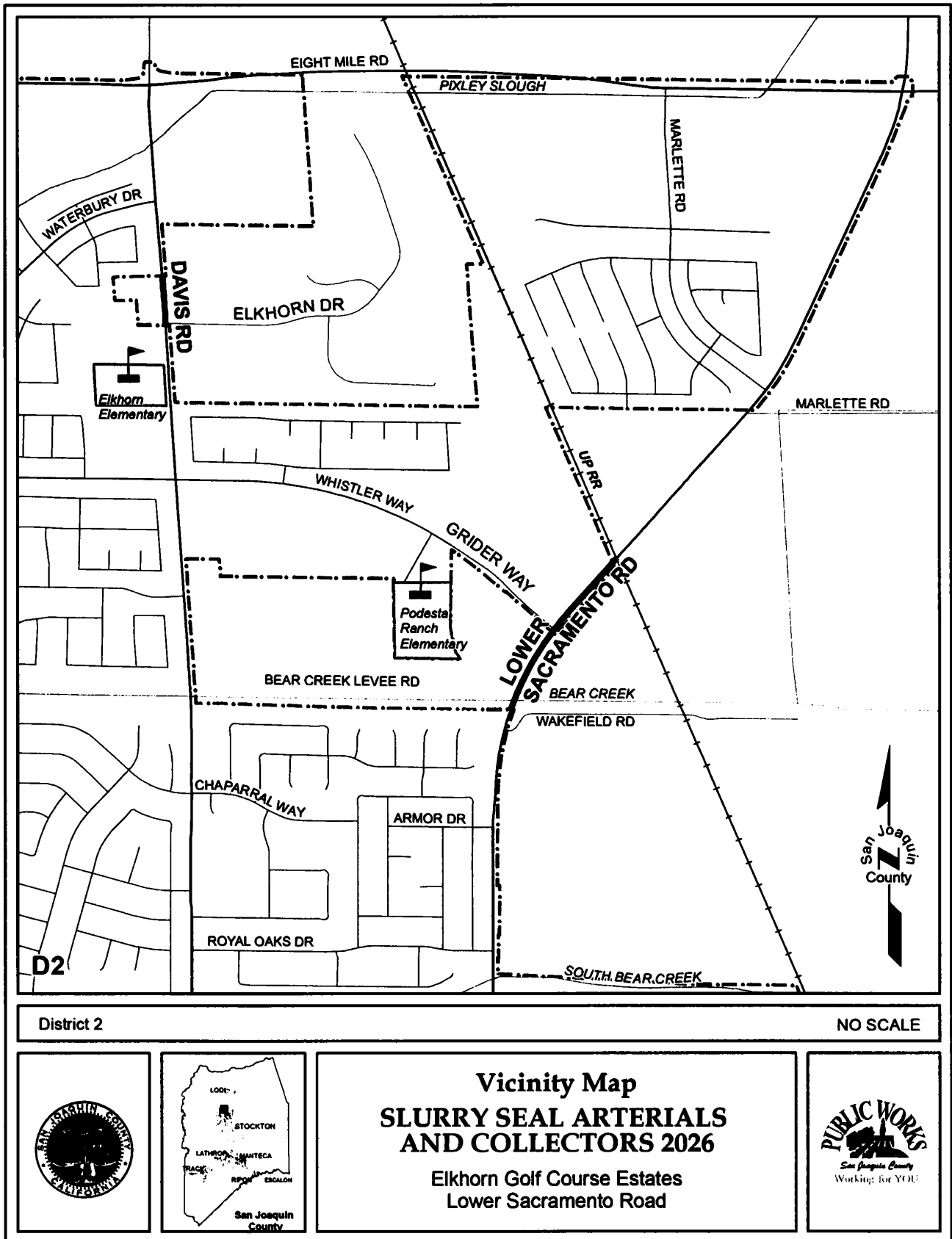
NO SCALE

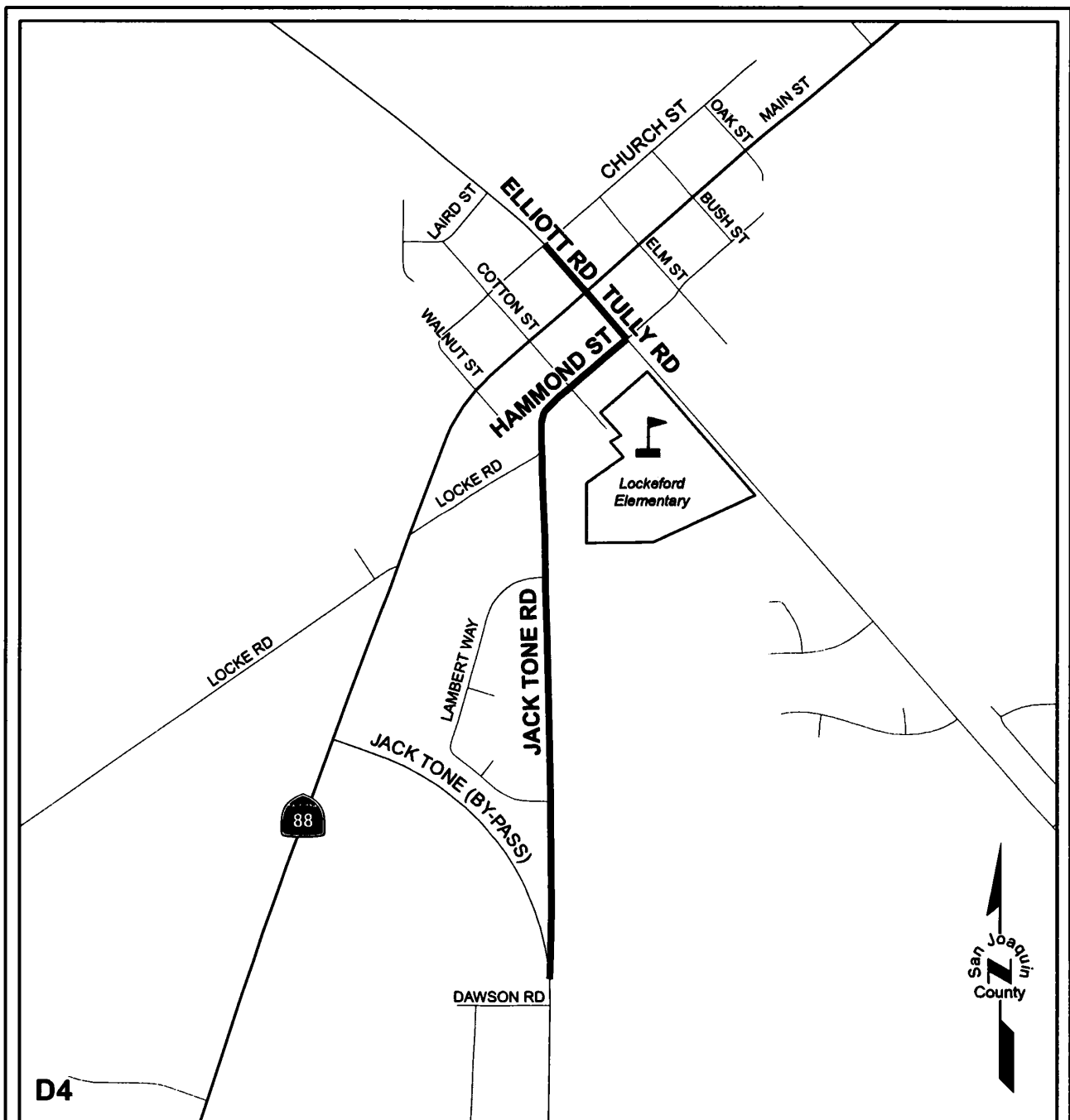


## Vicinity Map SLURRY SEAL ARTERIALS AND COLLECTORS 2026

Lincoln Village Central  
Lincoln Village East  
Lincoln Village West

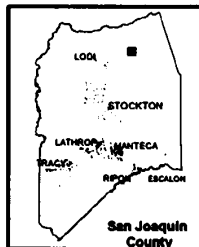






District 4

NO SCALE



# Vicinity Map SLURRY SEAL ARTERIALS AND COLLECTORS 2026

Lockeford



