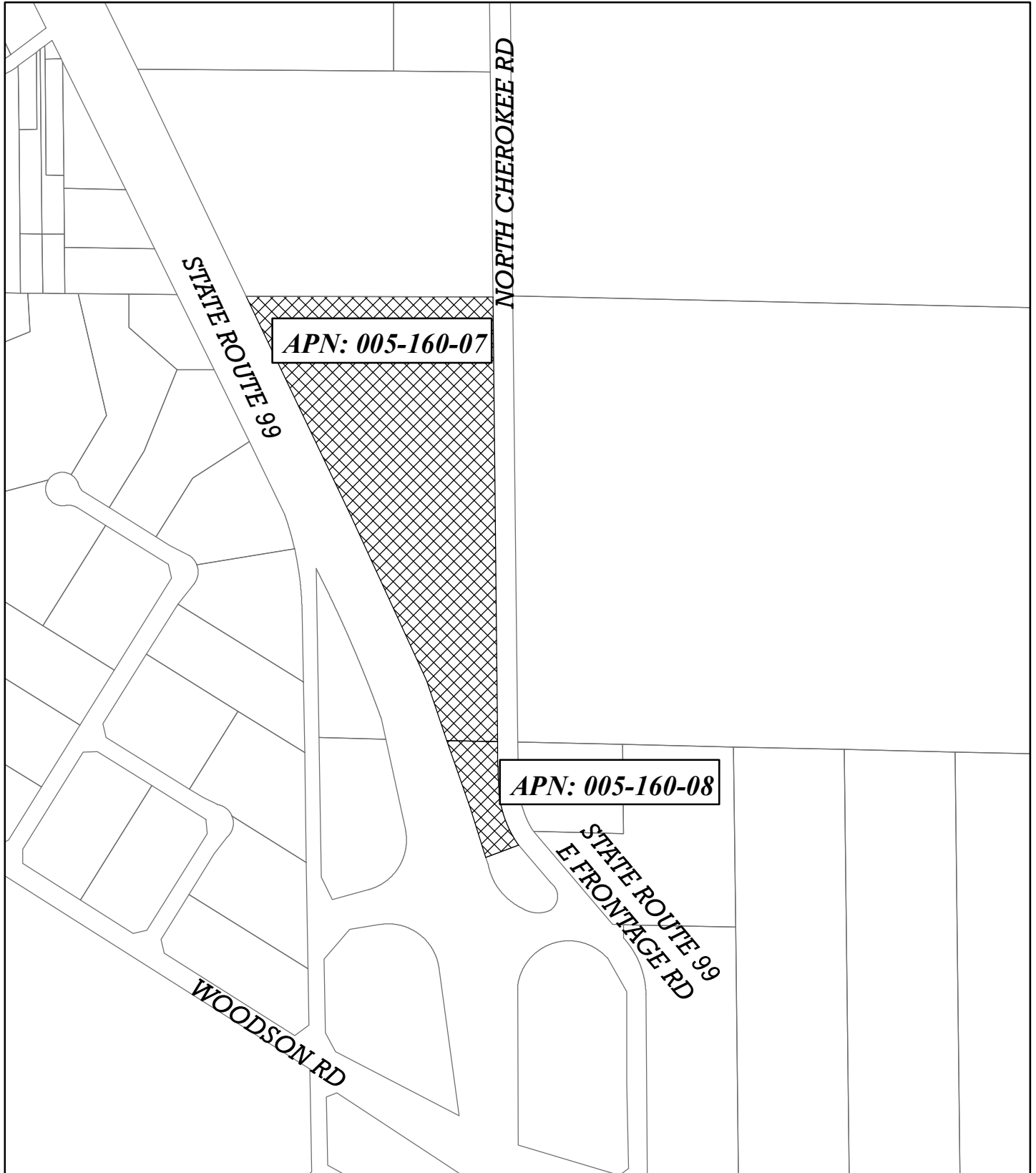


**PROPOSED GENERAL PLAN MAP AMENDMENT
AND ZONE RECLASSIFICATION
APNs: 005-160-07, 005-160-08**



EXISTING GENERAL PLAN: GENERAL AGRICULTURE (A/G)
PROPOSED GENERAL PLAN: AGRICULTURE INDUSTRIAL (A/I)

EXISTING ZONING: GENERAL AGRICULTURE - 40 ACRES (AG-40)
PROPOSED ZONING: AGRICULTURE INDUSTRIAL (A-I)

**PROPOSED GENERAL PLAN MAP AMENDMENT
AND ZONE RECLASSIFICATION**

APNs: 005-170-10

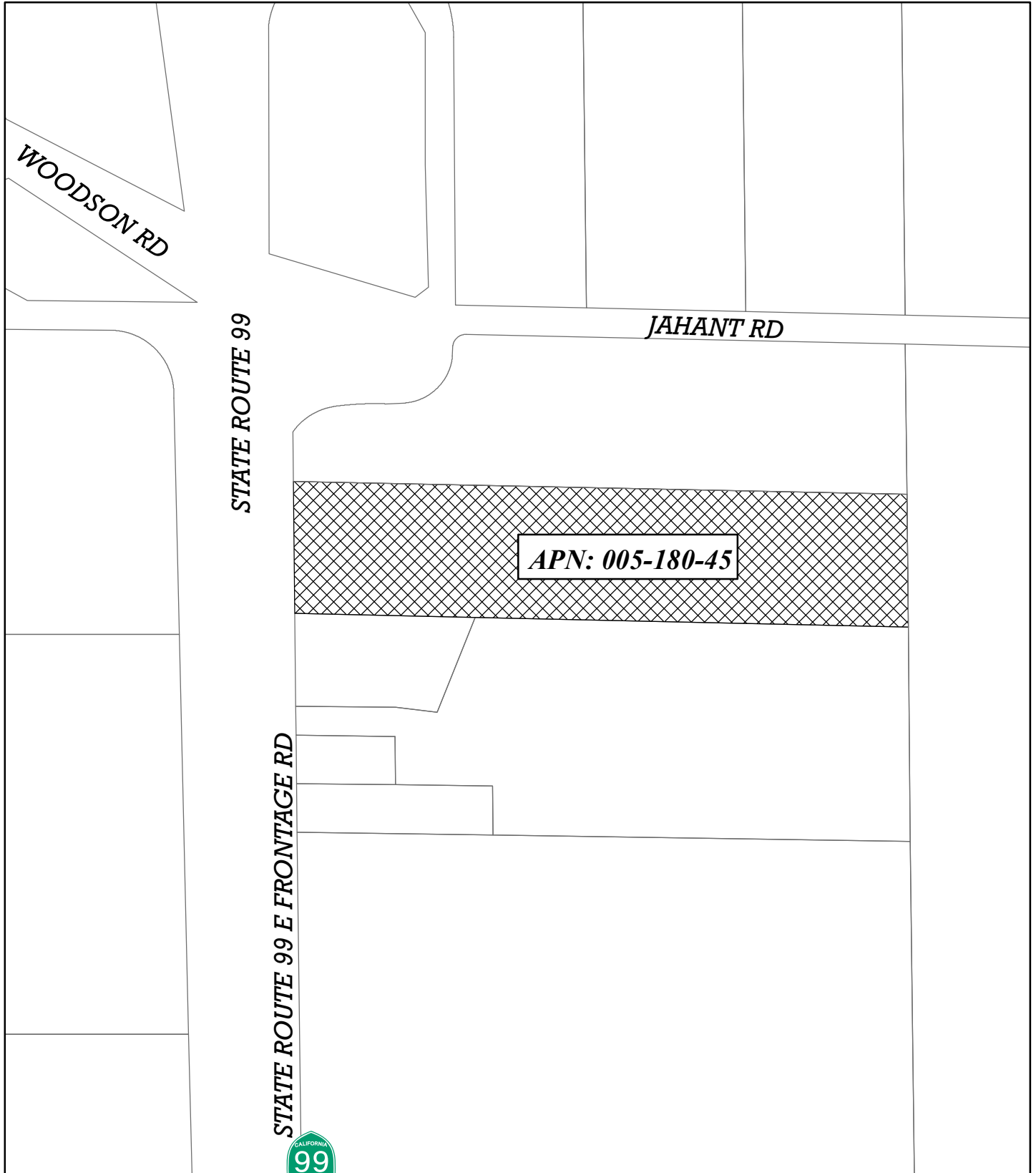


EXISTING GENERAL PLAN: GENERAL AGRICULTURE (A/G)
PROPOSED GENERAL PLAN: AGRICULTURE INDUSTRIAL (A/I)

EXISTING ZONING: GENERAL AGRICULTURE - 40 ACRES (AG-40)
PROPOSED ZONING: AGRICULTURE INDUSTRIAL (A-I)

**PROPOSED GENERAL PLAN MAP AMENDMENT
AND ZONE RECLASSIFICATION**

APNs: 005-180-45

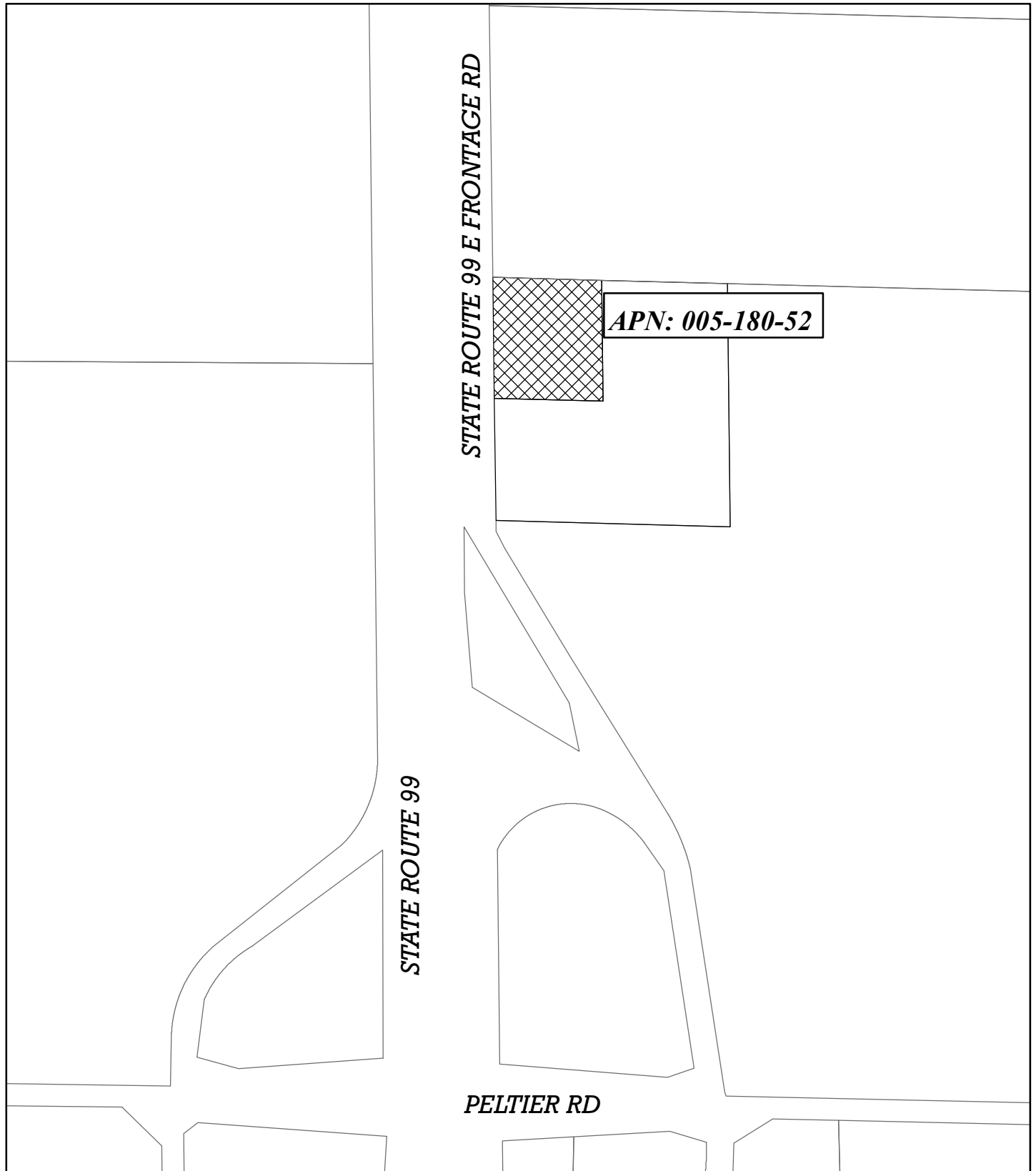


EXISTING GENERAL PLAN: GENERAL AGRICULTURE (A/G)
PROPOSED GENERAL PLAN: AGRICULTURE INDUSTRIAL (A/I)

EXISTING ZONING: GENERAL AGRICULTURE - 40 ACRES (AG-40)
PROPOSED ZONING: AGRICULTURE INDUSTRIAL (A-I)

**PROPOSED GENERAL PLAN MAP AMENDMENT
AND ZONE RECLASSIFICATION**

APNs: 005-180-52

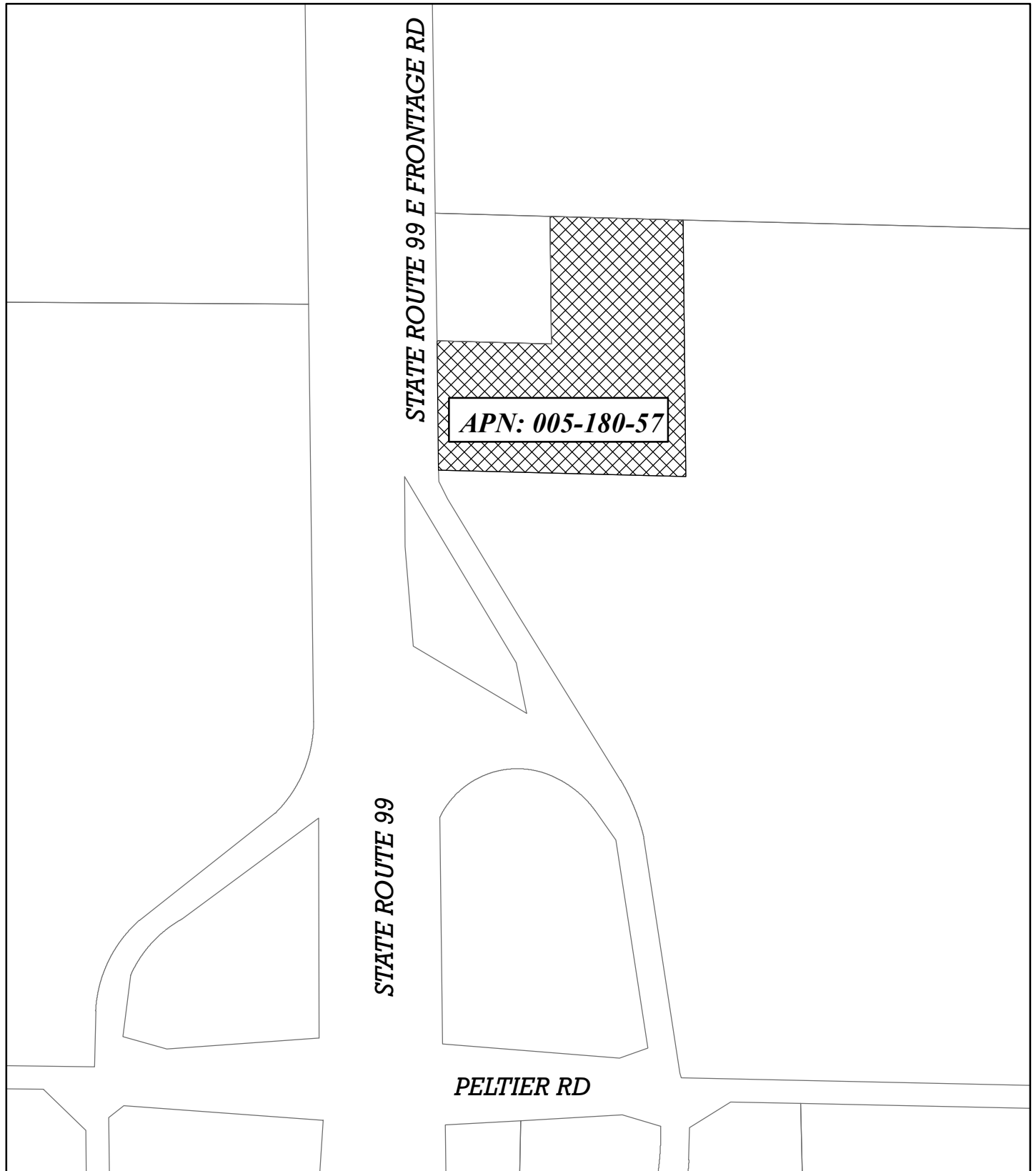


EXISTING GENERAL PLAN: GENERAL AGRICULTURE (A/G)
PROPOSED GENERAL PLAN: AGRICULTURE INDUSTRIAL (A/I)

EXISTING ZONING: GENERAL AGRICULTURE - 40 ACRES (AG-40)
PROPOSED ZONING: AGRICULTURE INDUSTRIAL (A-I)

**PROPOSED GENERAL PLAN MAP AMENDMENT
AND ZONE RECLASSIFICATION**

APNs: 005-180-57

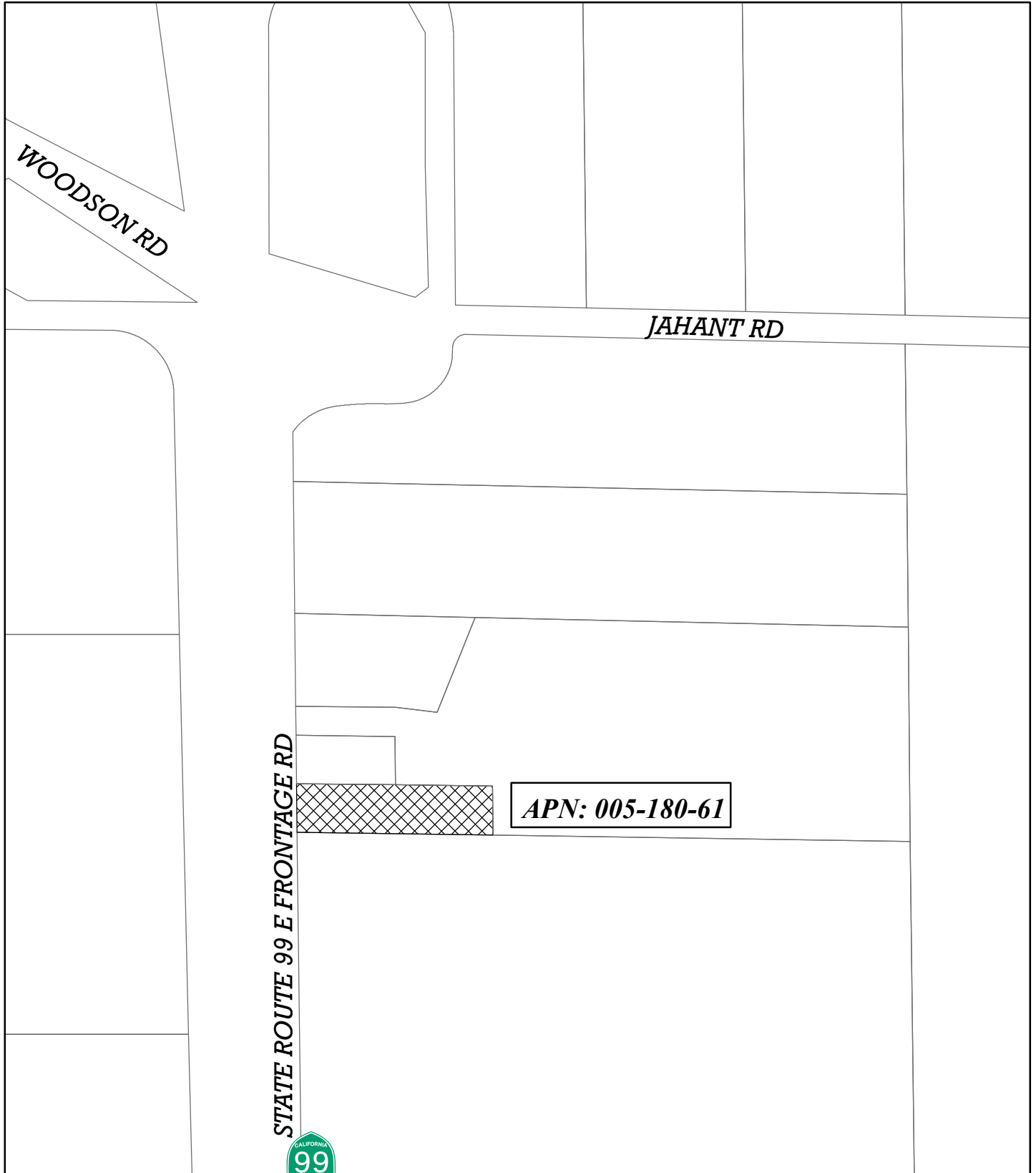


EXISTING GENERAL PLAN: GENERAL AGRICULTURE (A/G)
PROPOSED GENERAL PLAN: AGRICULTURE INDUSTRIAL (A/I)

EXISTING ZONING: GENERAL AGRICULTURE - 40 ACRES (AG-40)
PROPOSED ZONING: AGRICULTURE INDUSTRIAL (A-I)

**PROPOSED GENERAL PLAN MAP AMENDMENT
AND ZONE RECLASSIFICATION**

APNs: 005-180-61

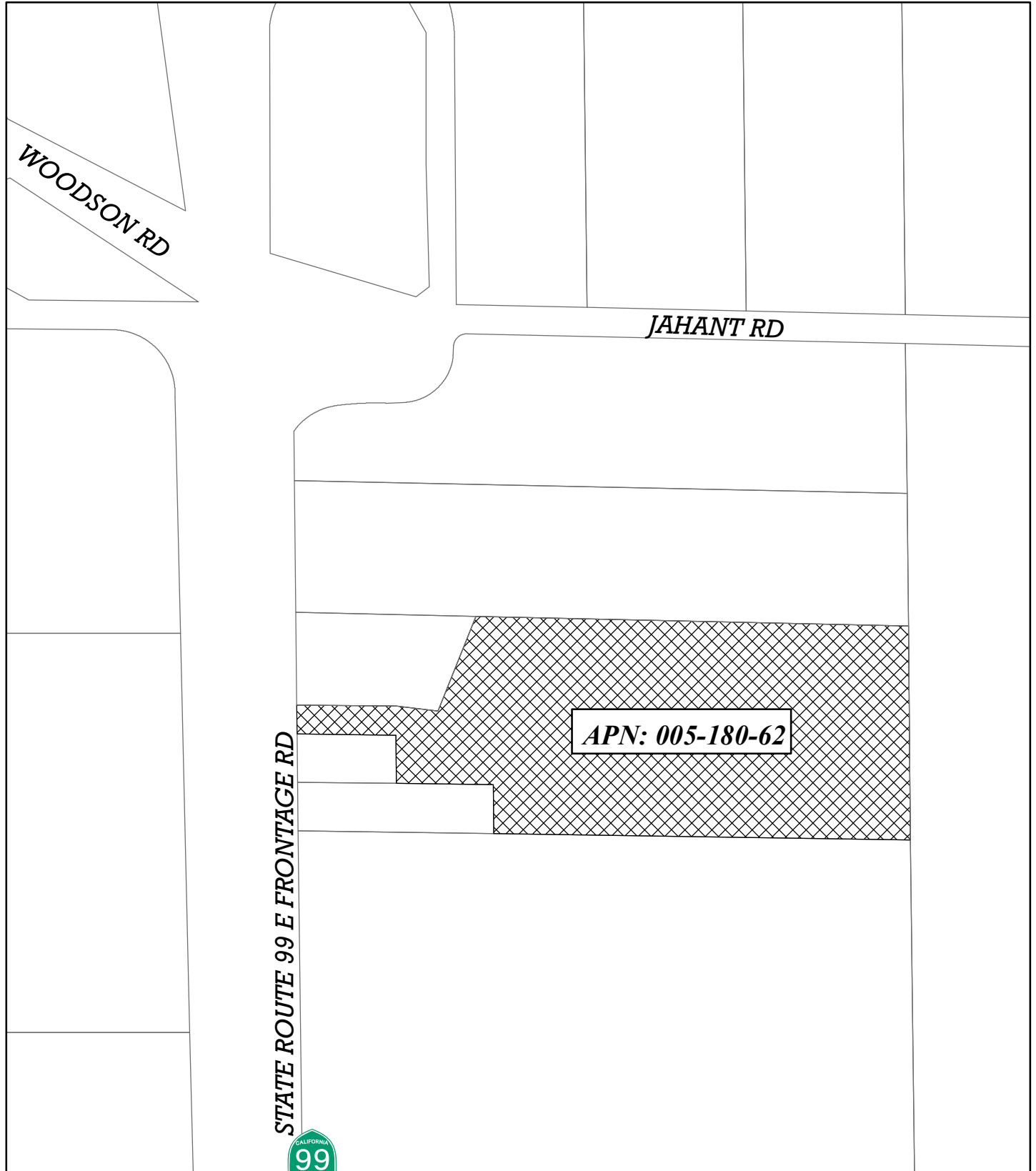


EXISTING GENERAL PLAN: GENERAL AGRICULTURE (A/G)
PROPOSED GENERAL PLAN: AGRICULTURE INDUSTRIAL (A/I)

EXISTING ZONING: GENERAL AGRICULTURE - 40 ACRES (AG-40)
PROPOSED ZONING: AGRICULTURE INDUSTRIAL (A-I)

**PROPOSED GENERAL PLAN MAP AMENDMENT
AND ZONE RECLASSIFICATION**

APNs: 005-180-62

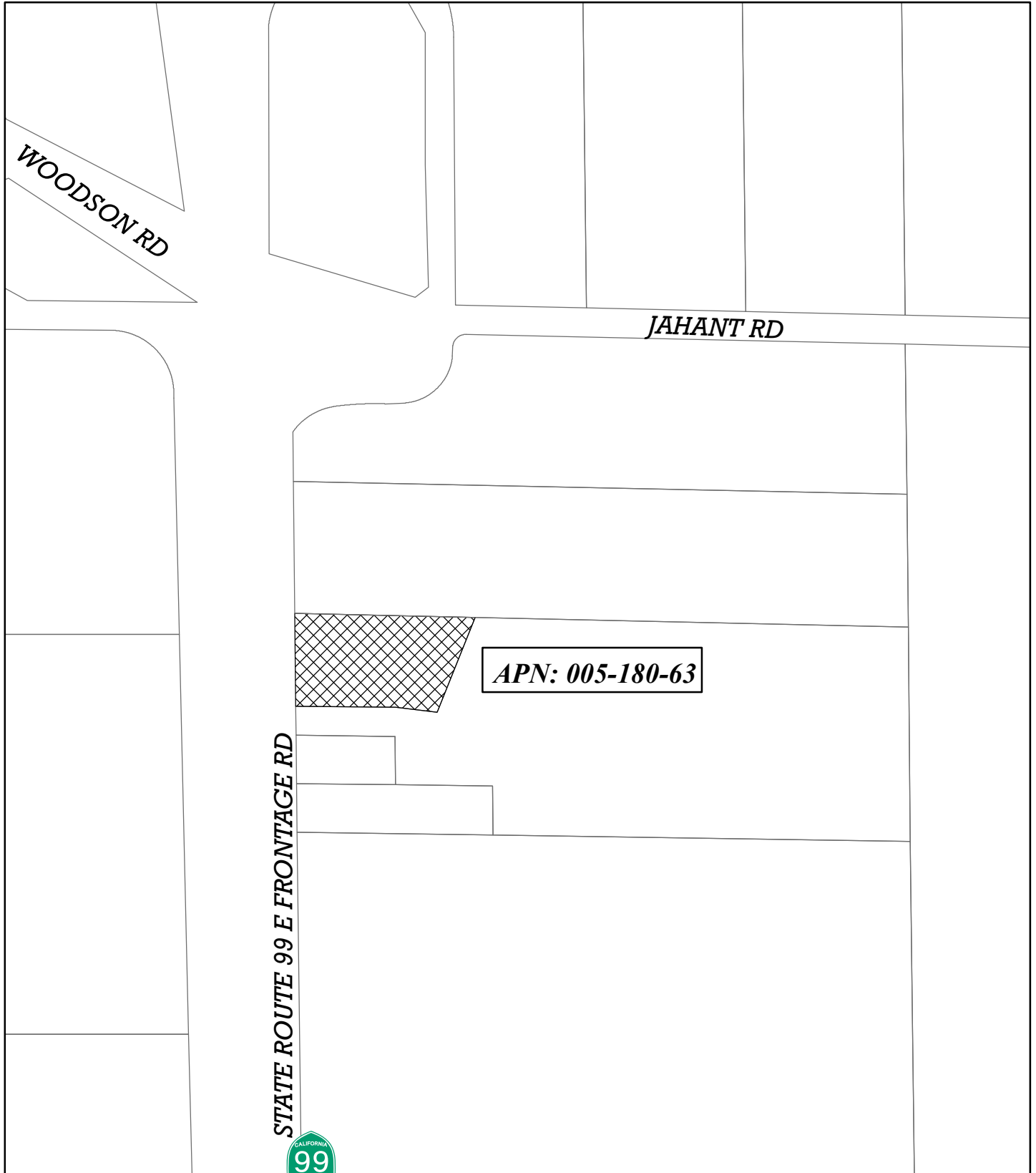


EXISTING GENERAL PLAN: GENERAL AGRICULTURE (A/G)
PROPOSED GENERAL PLAN: AGRICULTURE INDUSTRIAL (A/I)

EXISTING ZONING: GENERAL AGRICULTURE - 40 ACRES (AG-40)
PROPOSED ZONING: AGRICULTURE INDUSTRIAL (A-I)

**PROPOSED GENERAL PLAN MAP AMENDMENT
AND ZONE RECLASSIFICATION**

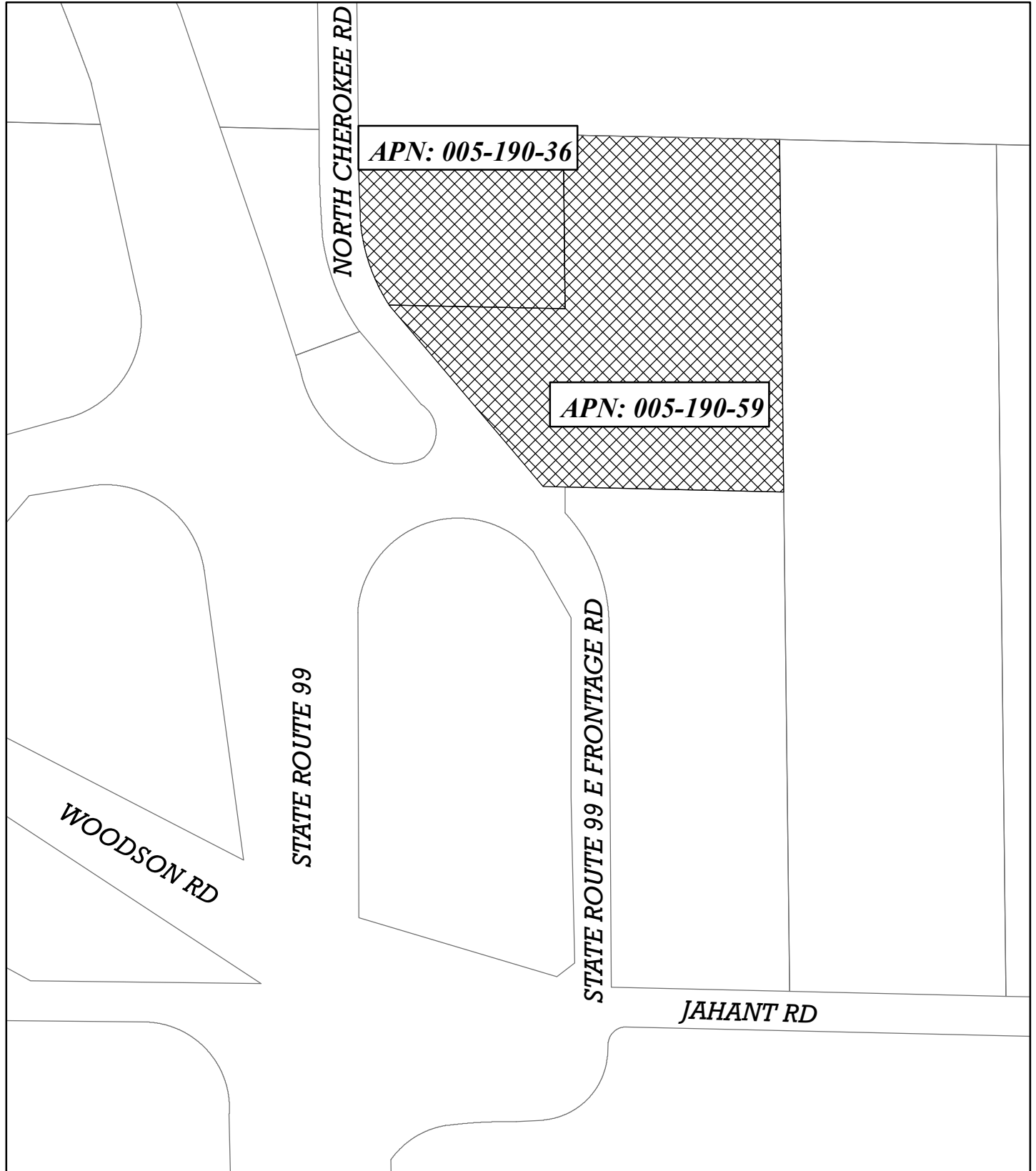
APNs: 005-180-63



EXISTING GENERAL PLAN: GENERAL AGRICULTURE (A/G)
PROPOSED GENERAL PLAN: AGRICULTURE INDUSTRIAL (A/I)

EXISTING ZONING: GENERAL AGRICULTURE - 40 ACRES (AG-40)
PROPOSED ZONING: AGRICULTURE INDUSTRIAL (A-I)

**PROPOSED GENERAL PLAN MAP AMENDMENT
AND ZONE RECLASSIFICATION
APNs: 005-190-36, 005-190-59**

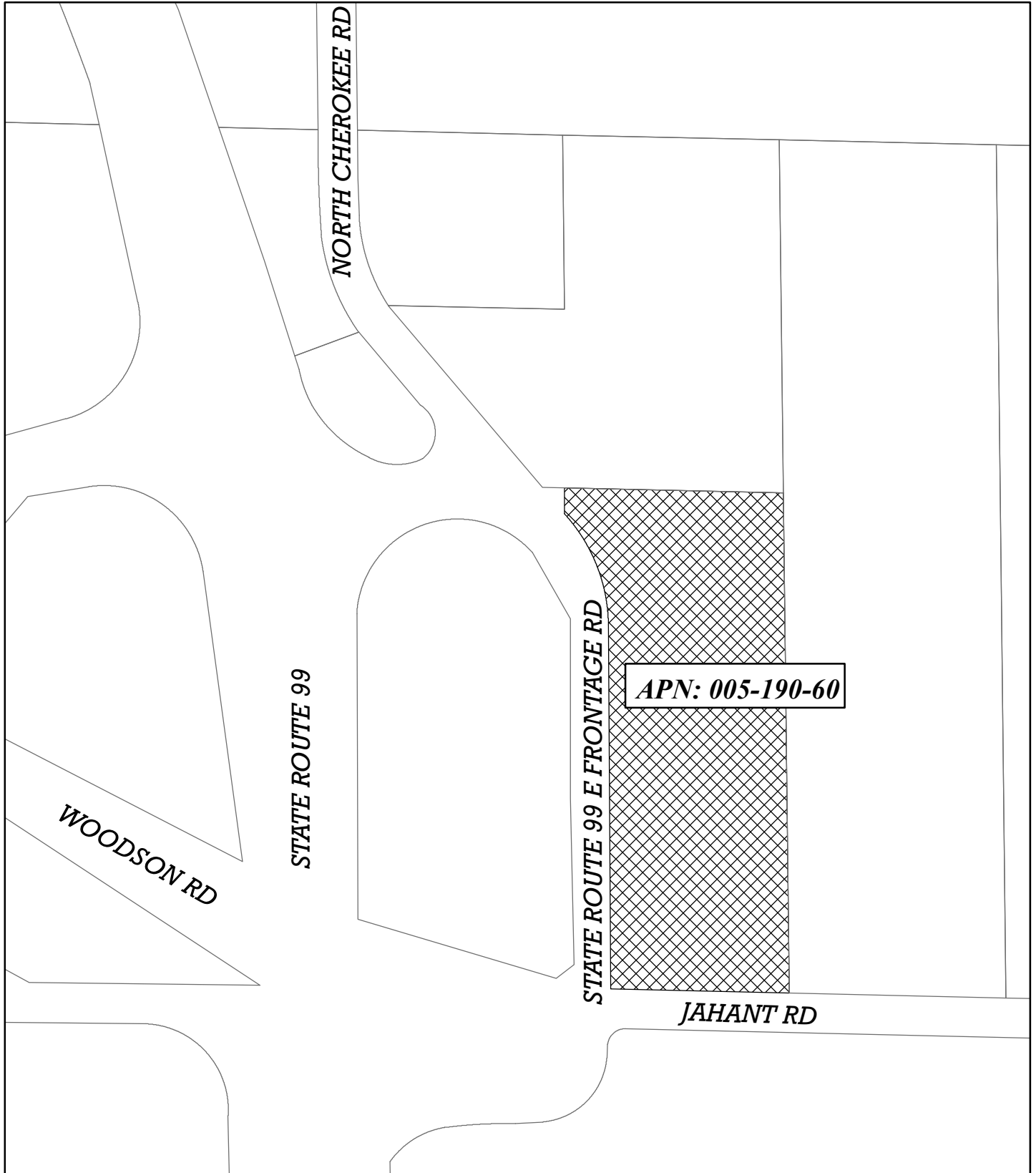


EXISTING GENERAL PLAN: GENERAL AGRICULTURE (A/G)
PROPOSED GENERAL PLAN: AGRICULTURE INDUSTRIAL (A/I)

EXISTING ZONING: GENERAL AGRICULTURE - 40 ACRES (AG-40)
PROPOSED ZONING: AGRICULTURE INDUSTRIAL (A-I)

**PROPOSED GENERAL PLAN MAP AMENDMENT
AND ZONE RECLASSIFICATION**

APNs: 005-190-60

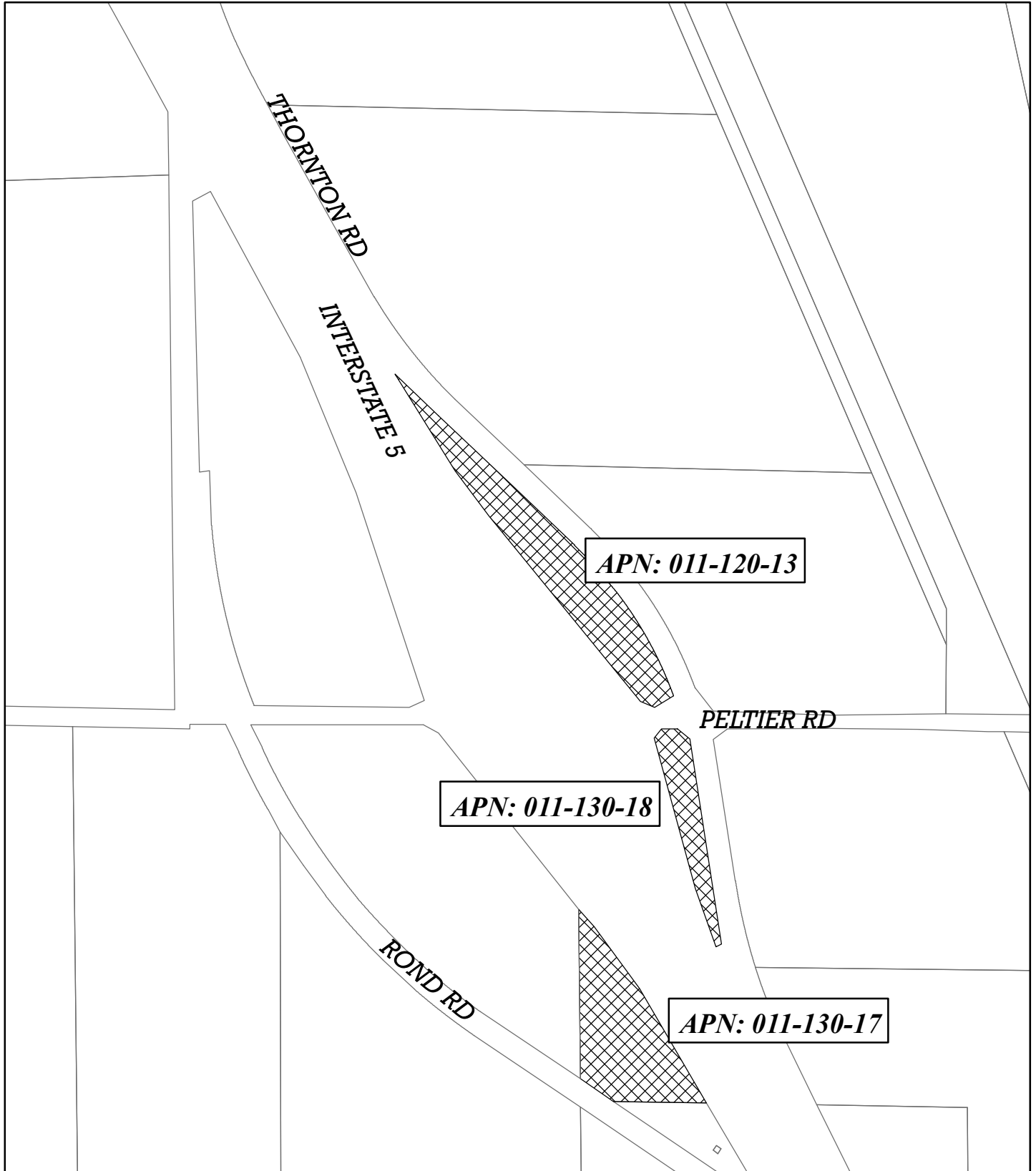


EXISTING GENERAL PLAN: GENERAL AGRICULTURE (A/G)
PROPOSED GENERAL PLAN: AGRICULTURE INDUSTRIAL (A/I)

EXISTING ZONING: GENERAL AGRICULTURE - 40 ACRES (AG-40)
PROPOSED ZONING: AGRICULTURE INDUSTRIAL (A-I)

**PROPOSED GENERAL PLAN MAP AMENDMENT
AND ZONE RECLASSIFICATION**

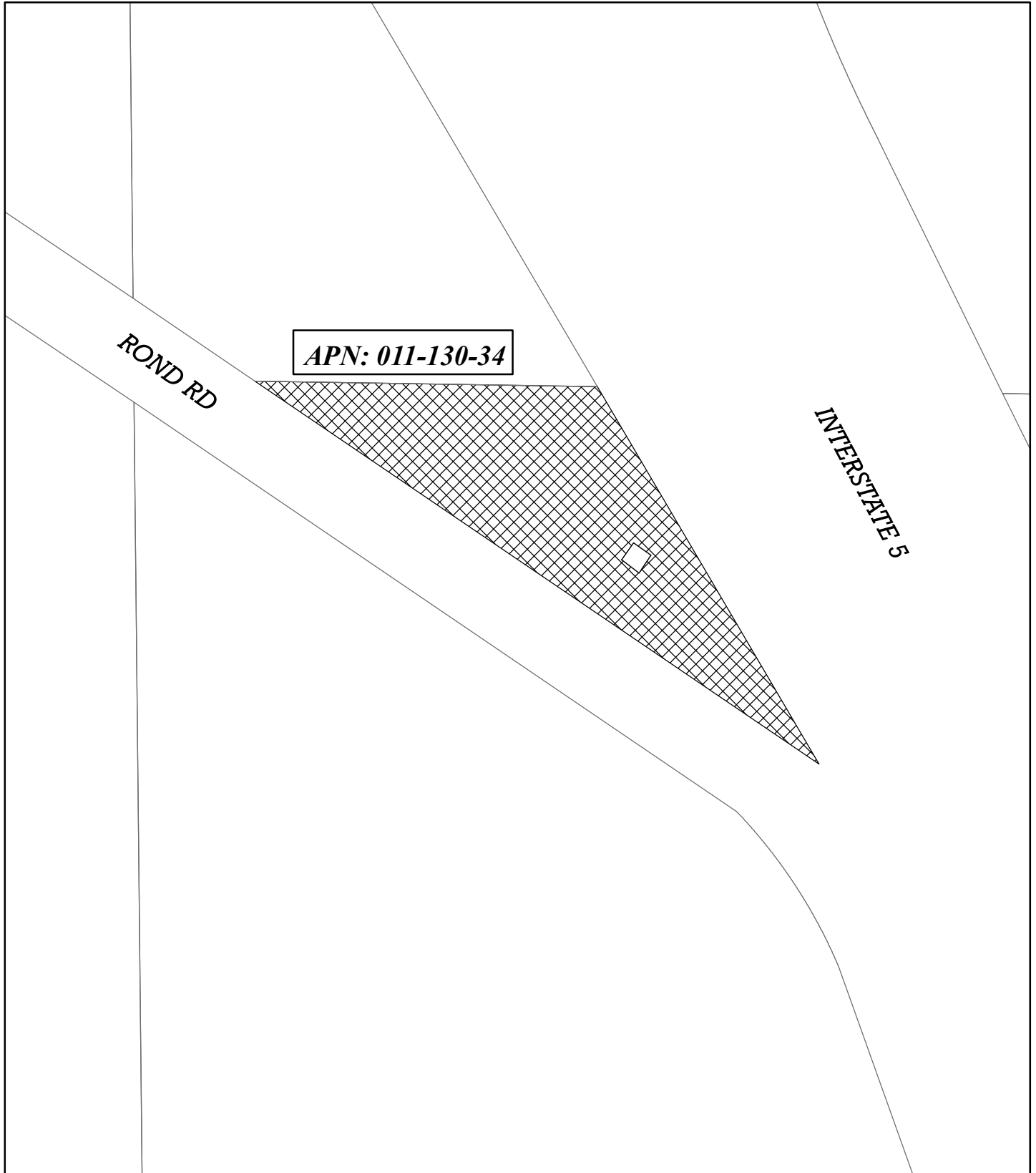
APNs: 011-120-13, 011-130-17, 011-130-18



EXISTING GENERAL PLAN: GENERAL AGRICULTURE (A/G)
PROPOSED GENERAL PLAN: AGRICULTURE INDUSTRIAL (A/I)

EXISTING ZONING: GENERAL AGRICULTURE - 40 ACRES (AG-40)
PROPOSED ZONING: AGRICULTURE INDUSTRIAL (A-I)

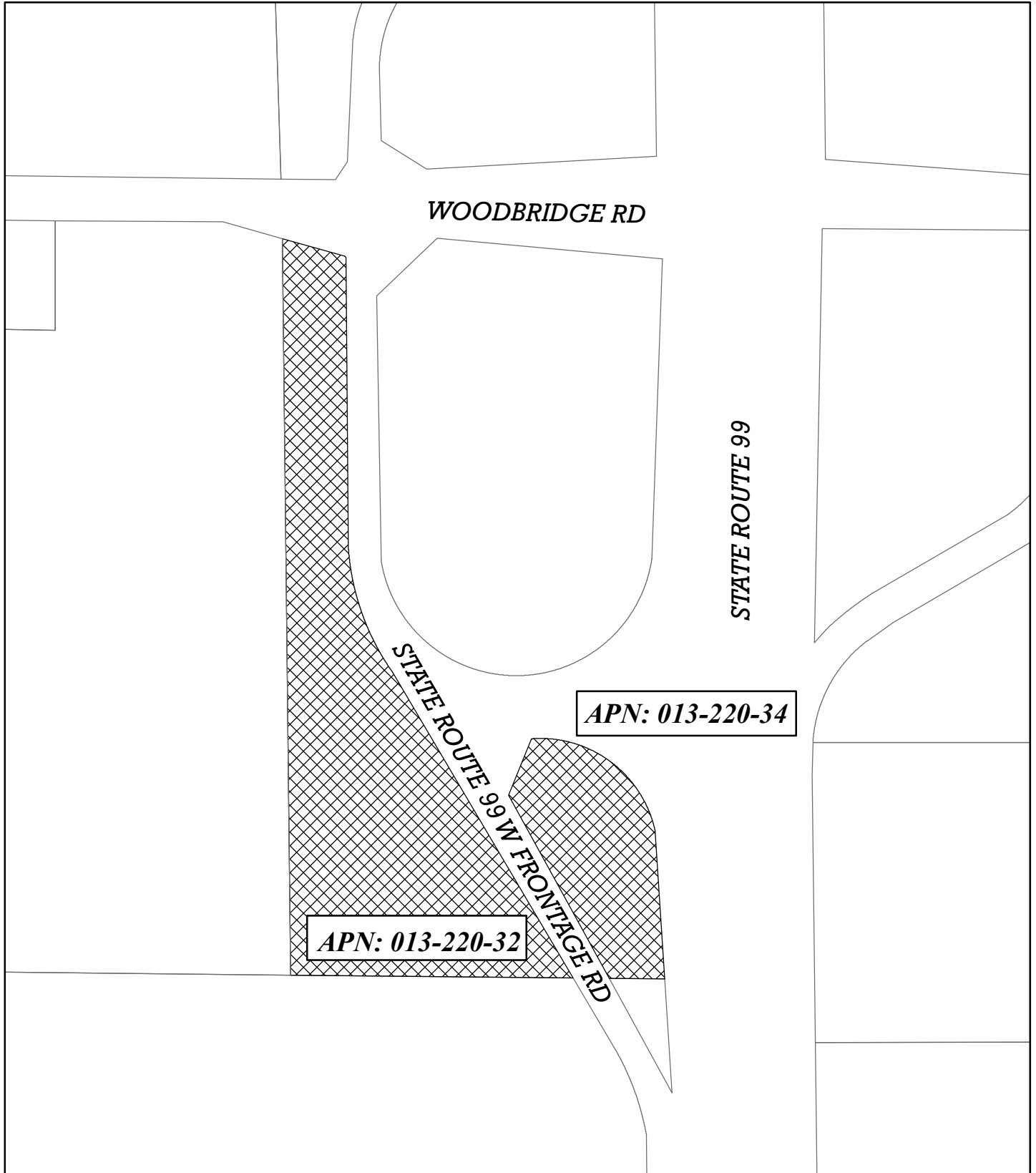
**PROPOSED GENERAL PLAN MAP AMENDMENT
AND ZONE RECLASSIFICATION
APNs: 011-130-34**



EXISTING GENERAL PLAN: GENERAL AGRICULTURE (A/G)
PROPOSED GENERAL PLAN: AGRICULTURE INDUSTRIAL (A/I)

EXISTING ZONING: GENERAL AGRICULTURE - 40 ACRES (AG-40)
PROPOSED ZONING: AGRICULTURE INDUSTRIAL (A-I)

**PROPOSED GENERAL PLAN MAP AMENDMENT
AND ZONE RECLASSIFICATION
APNs: 013-220-32 & 013-220-34**

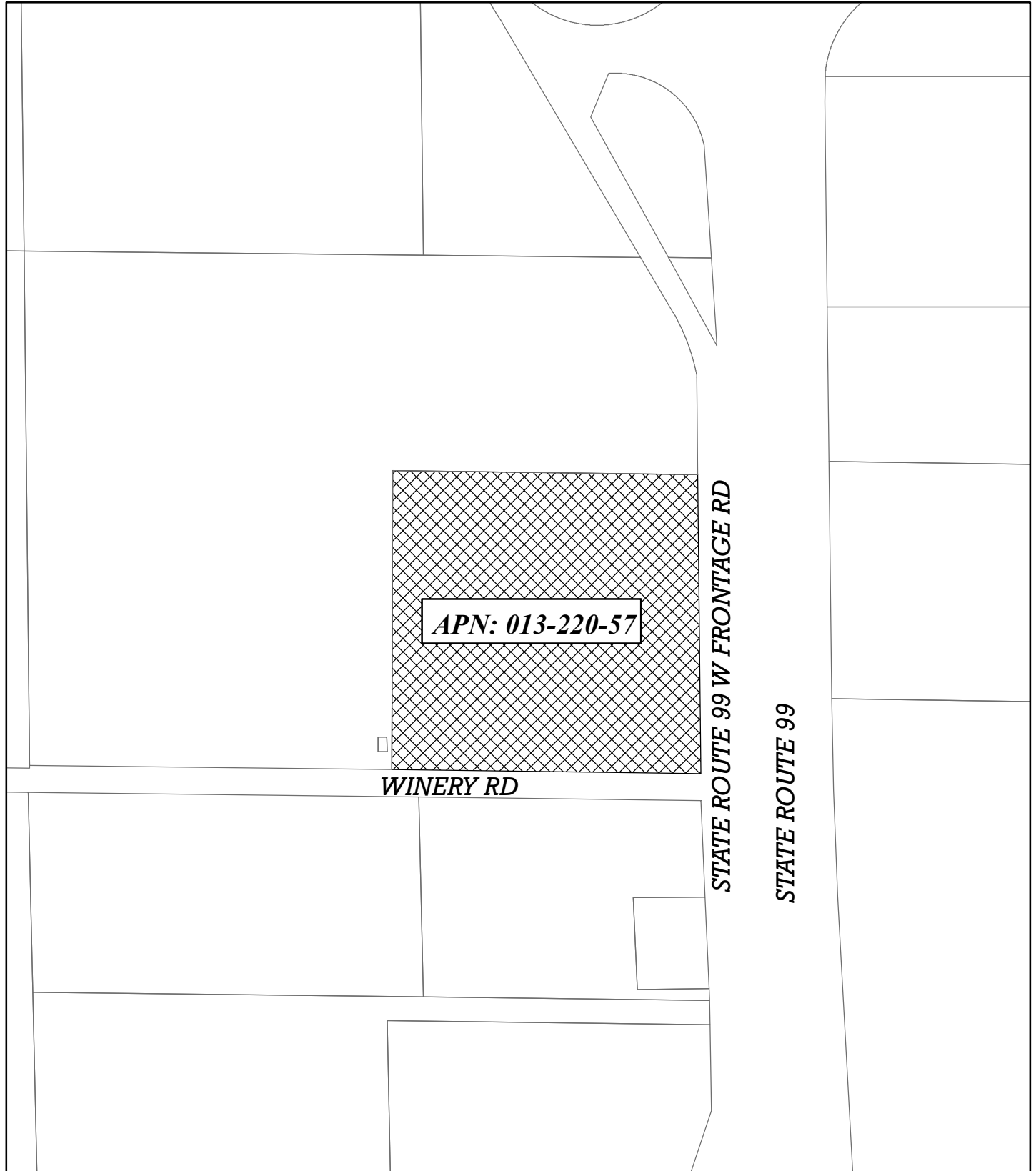


EXISTING GENERAL PLAN: GENERAL AGRICULTURE (A/G)
PROPOSED GENERAL PLAN: AGRICULTURE INDUSTRIAL (A/I)

EXISTING ZONING: GENERAL AGRICULTURE - 40 ACRES (AG-40)
PROPOSED ZONING: AGRICULTURE INDUSTRIAL (A-I)

**PROPOSED GENERAL PLAN MAP AMENDMENT
AND ZONE RECLASSIFICATION**

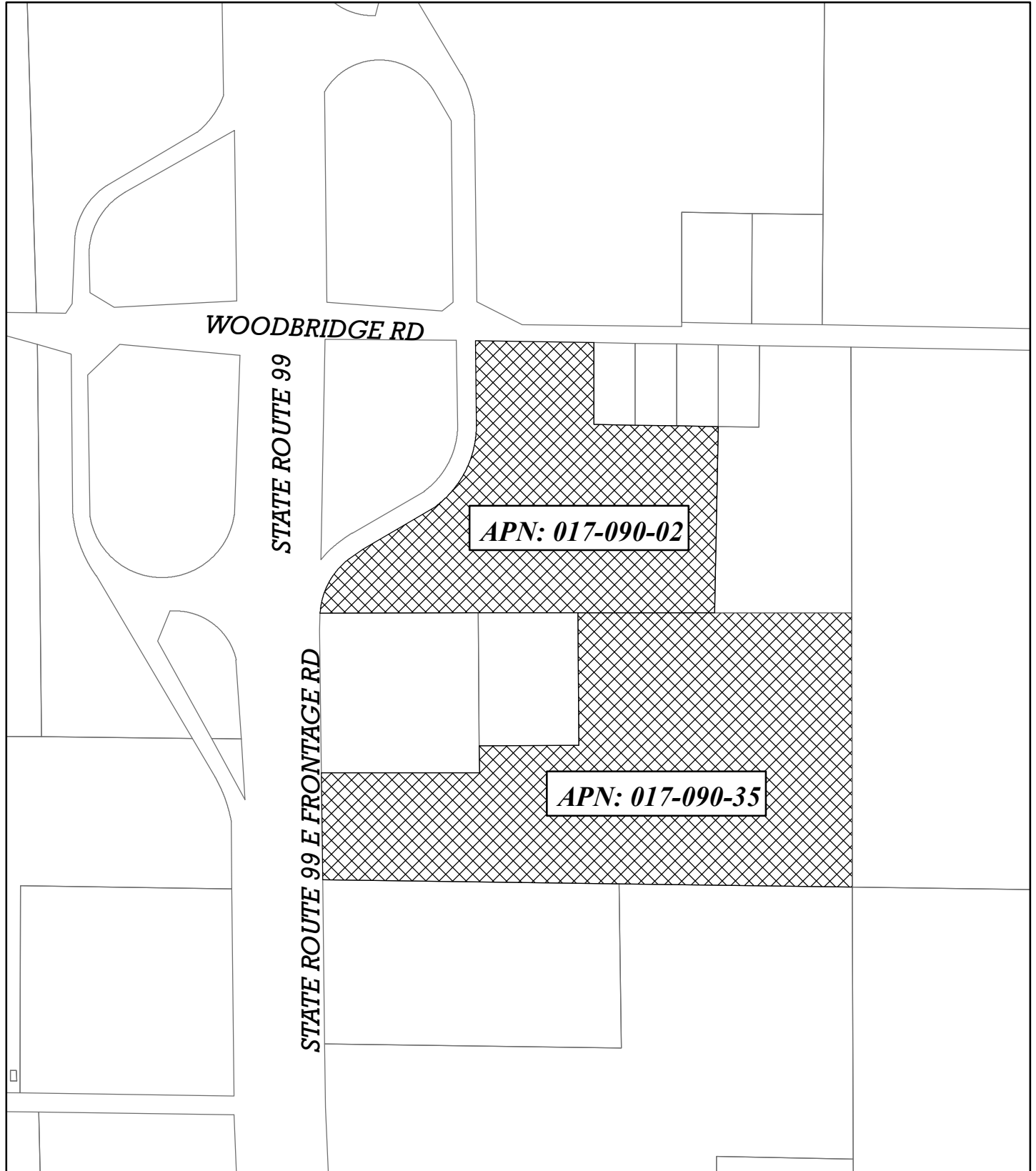
APNs: 013-220-57



EXISTING GENERAL PLAN: GENERAL AGRICULTURE (A/G)
PROPOSED GENERAL PLAN: AGRICULTURE INDUSTRIAL (A/I)

EXISTING ZONING: GENERAL AGRICULTURE - 40 ACRES (AG-40)
PROPOSED ZONING: AGRICULTURE INDUSTRIAL (A-I)

**PROPOSED GENERAL PLAN MAP AMENDMENT
AND ZONE RECLASSIFICATION
APNs: 017-090-02, 017-090-35**

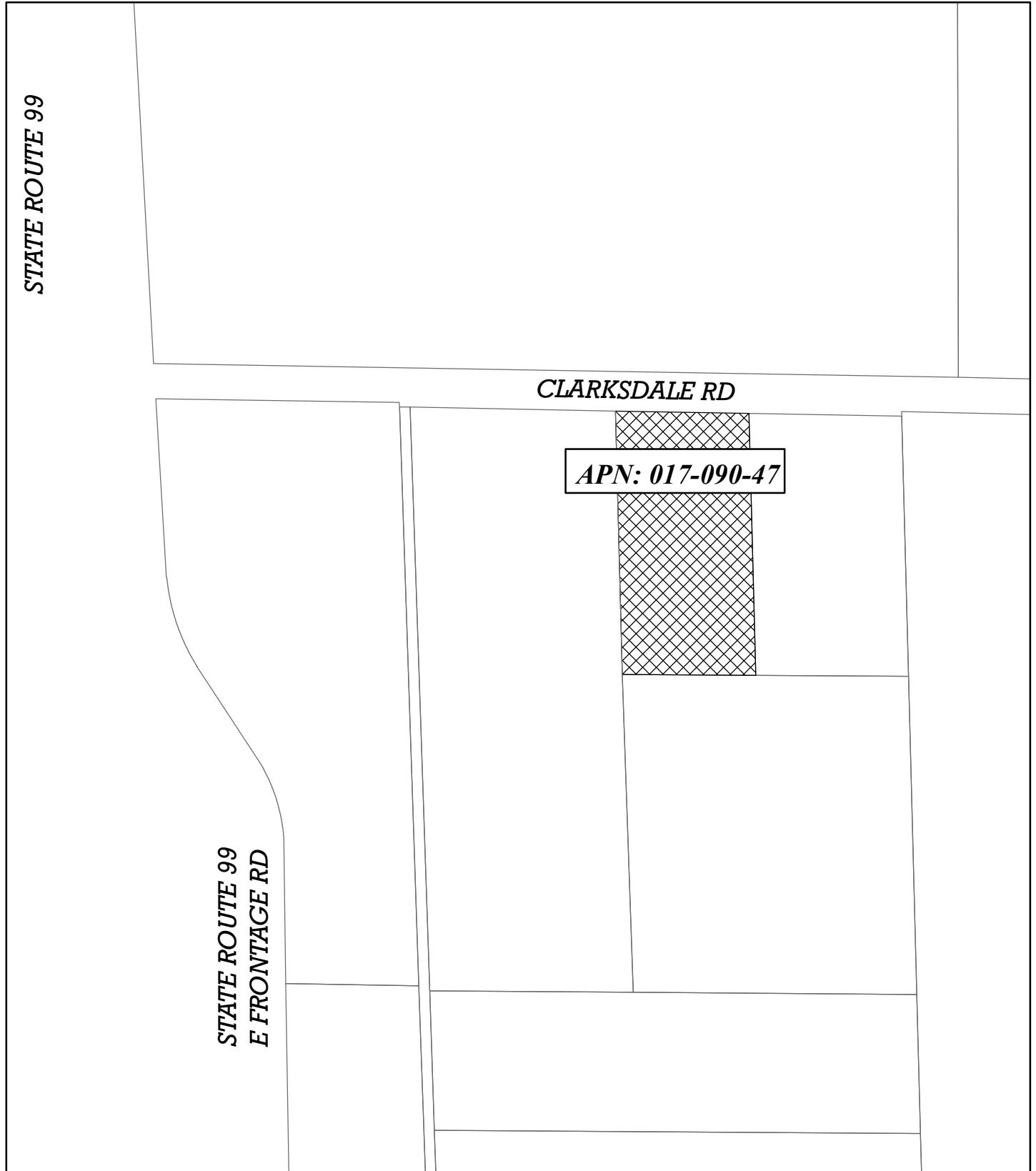


EXISTING GENERAL PLAN: FREEWAY SERVICE COMMERCIAL (C/FS)
PROPOSED GENERAL PLAN: AGRICULTURE INDUSTRIAL (A/I)

EXISTING ZONING: GENERAL AGRICULTURE - 40 ACRES (AG-40)
PROPOSED ZONING: AGRICULTURE INDUSTRIAL (A-I)

**PROPOSED GENERAL PLAN MAP AMENDMENT
AND ZONE RECLASSIFICATION**

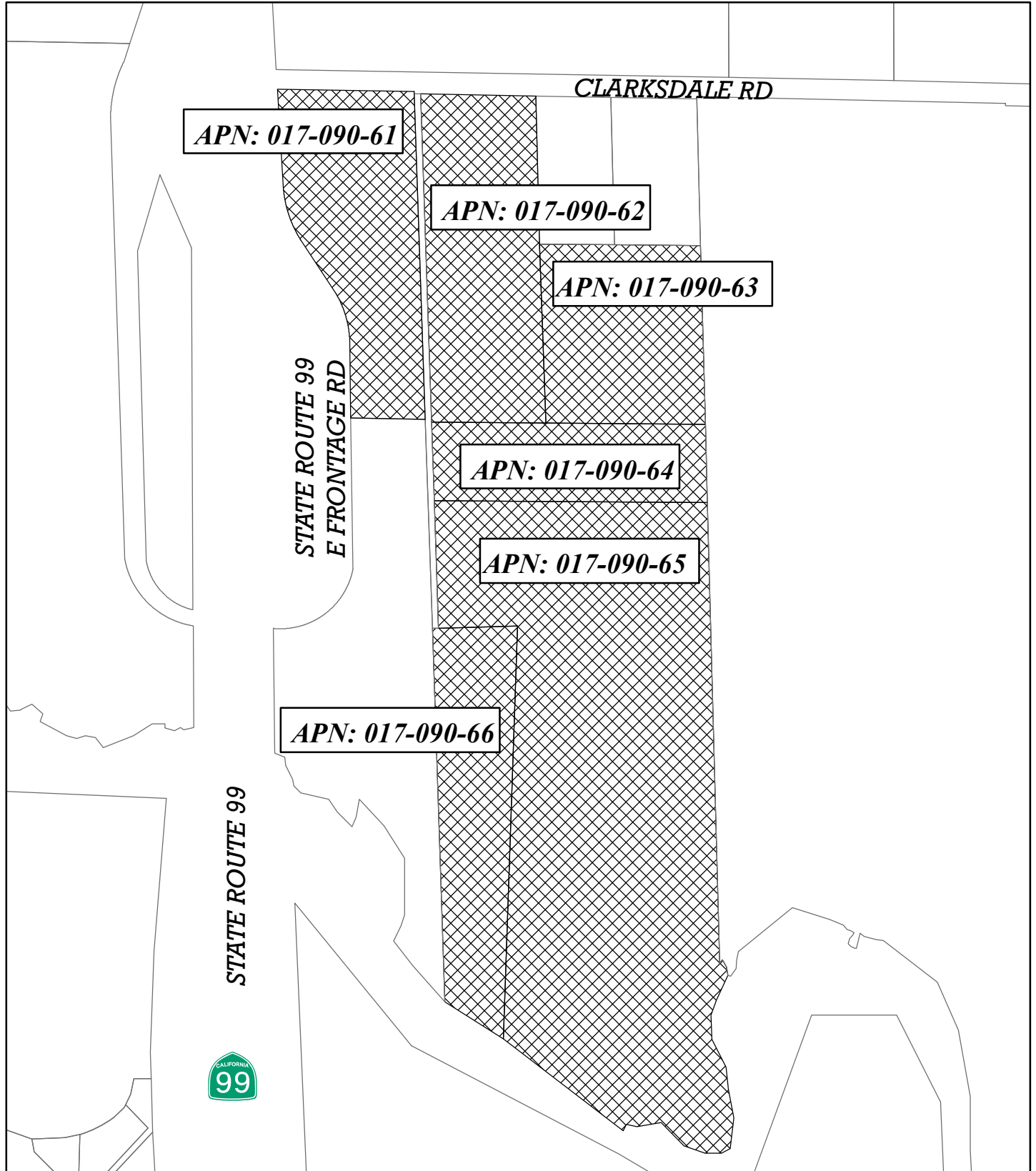
APNs: 017-090-47



EXISTING GENERAL PLAN: GENERAL AGRICULTURE (A/G)
PROPOSED GENERAL PLAN: AGRICULTURE INDUSTRIAL (A/I)

EXISTING ZONING: GENERAL AGRICULTURE - 40 ACRES (AG-40)
PROPOSED ZONING: AGRICULTURE INDUSTRIAL (A-I)

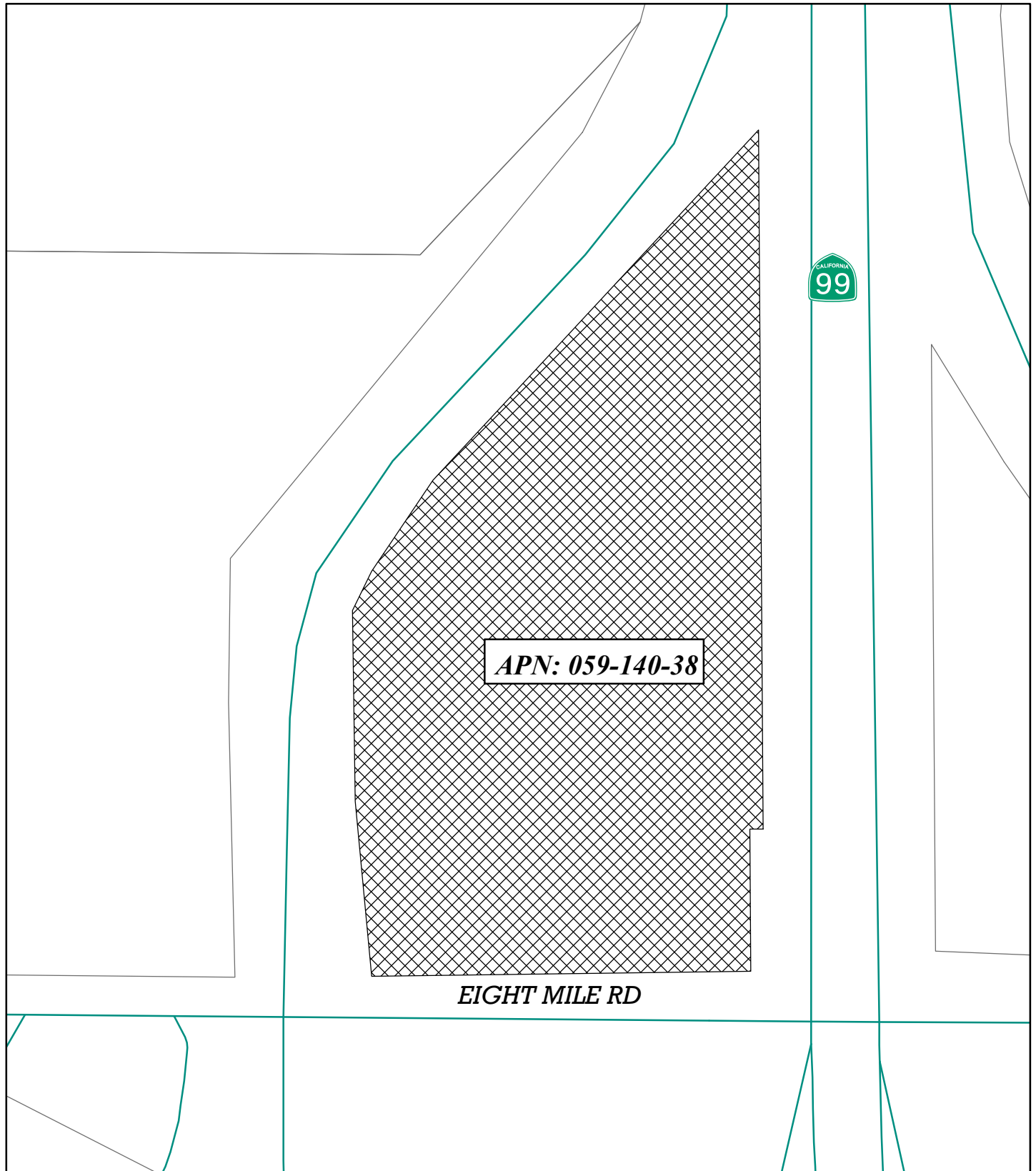
**PROPOSED GENERAL PLAN MAP AMENDMENT
AND ZONE RECLASSIFICATION
APNs: 017-090-61,62,63,64,65,66**



EXISTING GENERAL PLAN: GENERAL AGRICULTURE (A/G)
PROPOSED GENERAL PLAN: AGRICULTURE INDUSTRIAL (A/I)

EXISTING ZONING: GENERAL AGRICULTURE - 40 ACRES (AG-40)
PROPOSED ZONING: AGRICULTURE INDUSTRIAL (A-I)

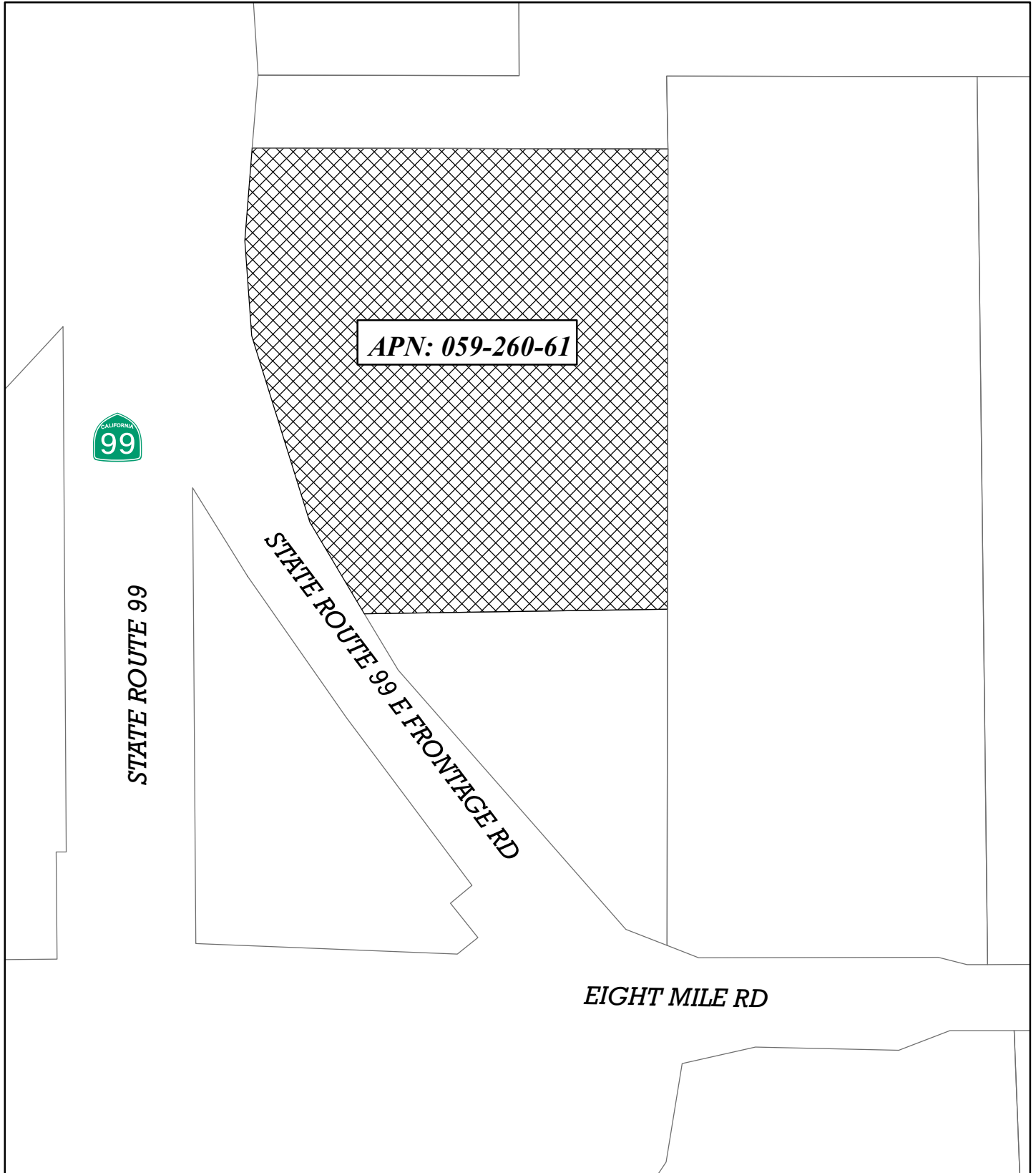
**PROPOSED GENERAL PLAN MAP AMENDMENT
AND ZONE RECLASSIFICATION
APN: 059-140-38**



EXISTING GENERAL PLAN: LIMITED AGRICULTURE (A/L)
PROPOSED GENERAL PLAN: AGRICULTURE INDUSTRIAL (A/I)
EXISTING ZONING: LIMITED AGRICULTURE - 5 ACRES (AL-5)
PROPOSED ZONING: AGRICULTURE INDUSTRIAL (A-I)

**PROPOSED GENERAL PLAN MAP AMENDMENT
AND ZONE RECLASSIFICATION**

APNs: 059-260-61

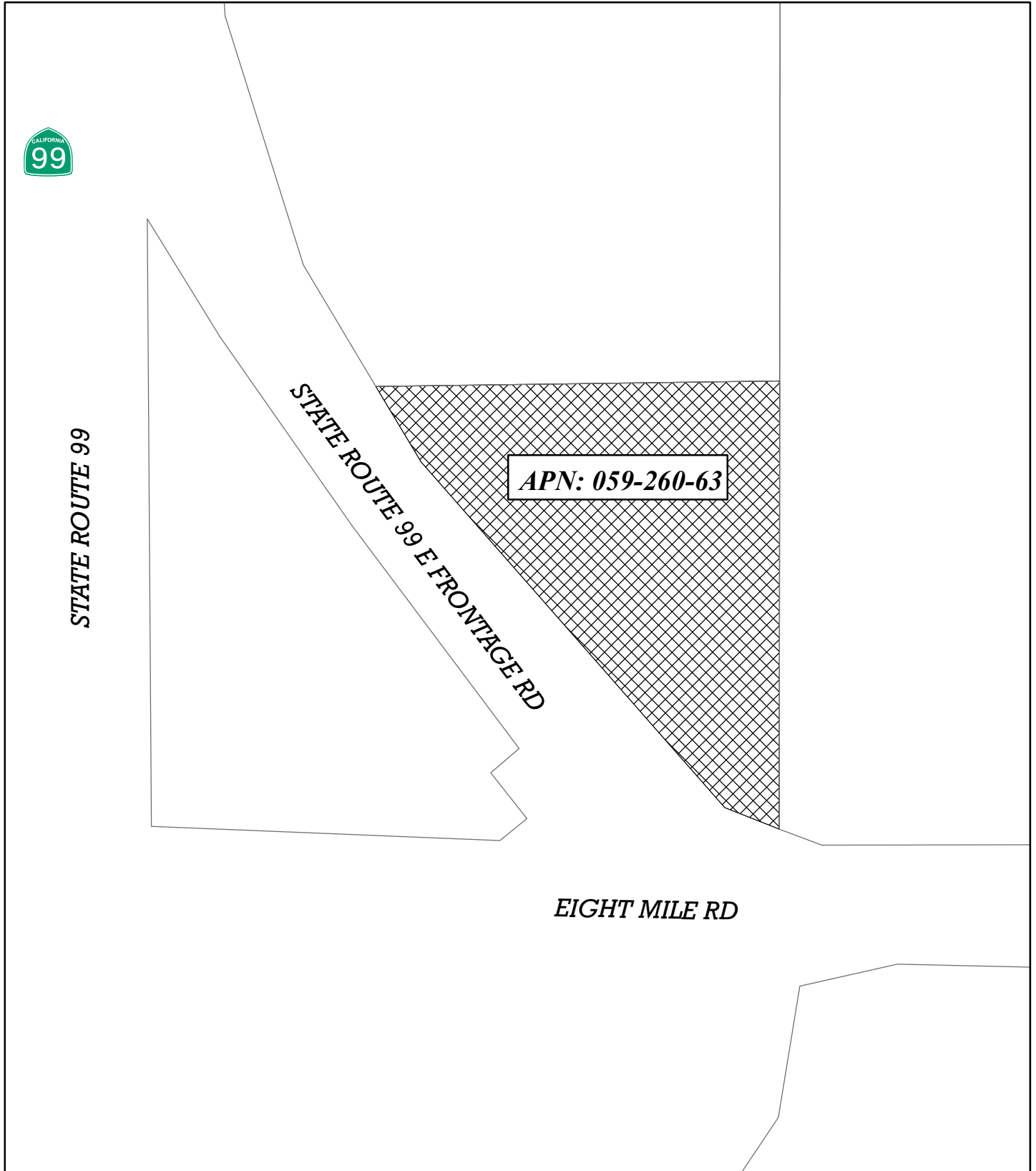


EXISTING GENERAL PLAN: FREEWAY SERVICE COMMERCIAL (C/FS)
PROPOSED GENERAL PLAN: AGRICULTURE INDUSTRIAL (A/I)

EXISTING ZONING: GENERAL AGRICULTURE - 40 ACRES (AG-40)
PROPOSED ZONING: AGRICULTURE INDUSTRIAL (A-I)

**PROPOSED GENERAL PLAN MAP AMENDMENT
AND ZONE RECLASSIFICATION**

APNs: 059-260-63

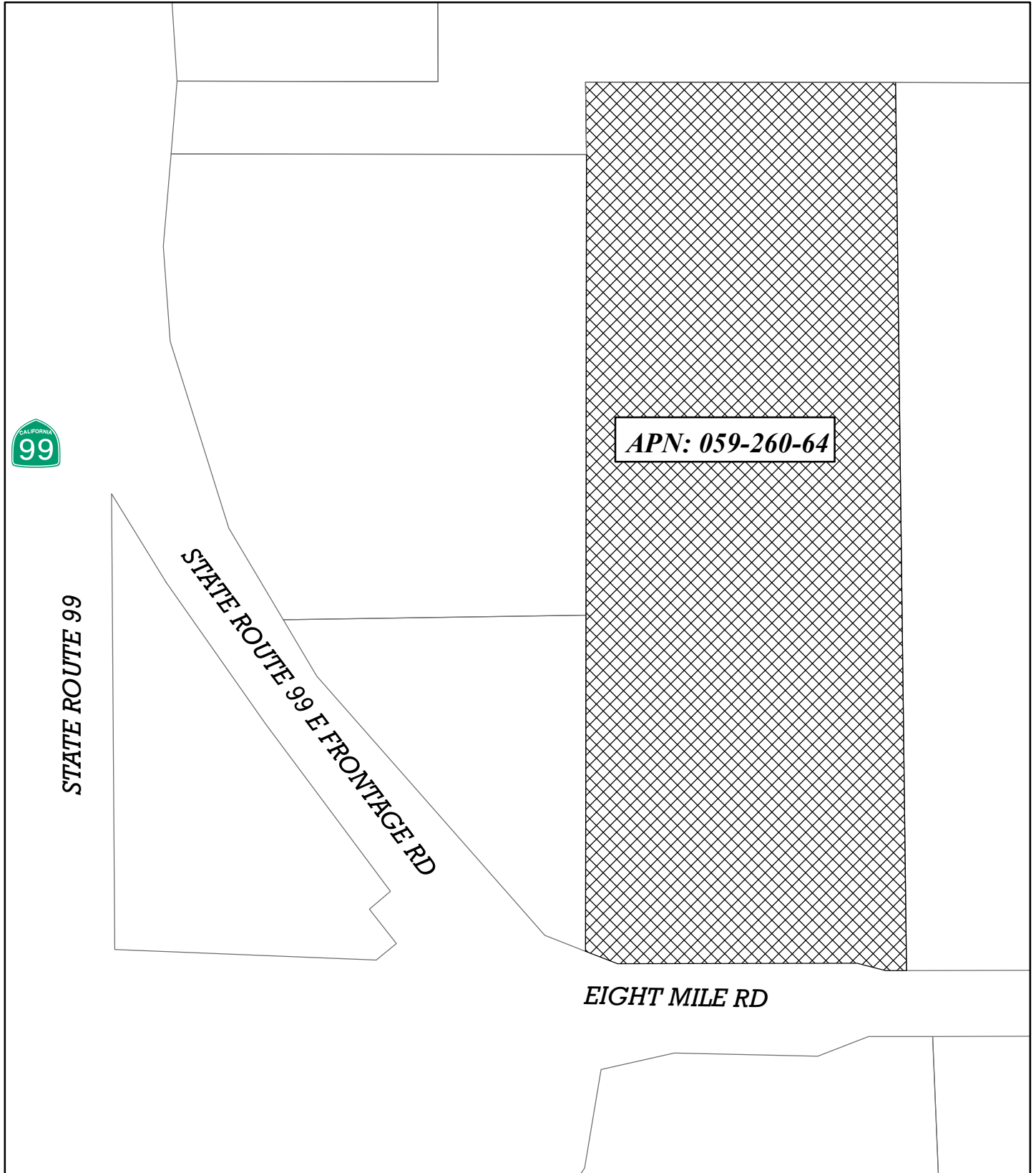


EXISTING GENERAL PLAN: FREEWAY SERVICE COMMERCIAL (C/FS)
PROPOSED GENERAL PLAN: AGRICULTURE INDUSTRIAL (A/I)

EXISTING ZONING: GENERAL AGRICULTURE - 40 ACRES (AG-40)
PROPOSED ZONING: AGRICULTURE INDUSTRIAL (A-I)

**PROPOSED GENERAL PLAN MAP AMENDMENT
AND ZONE RECLASSIFICATION**

APNs: 059-260-64

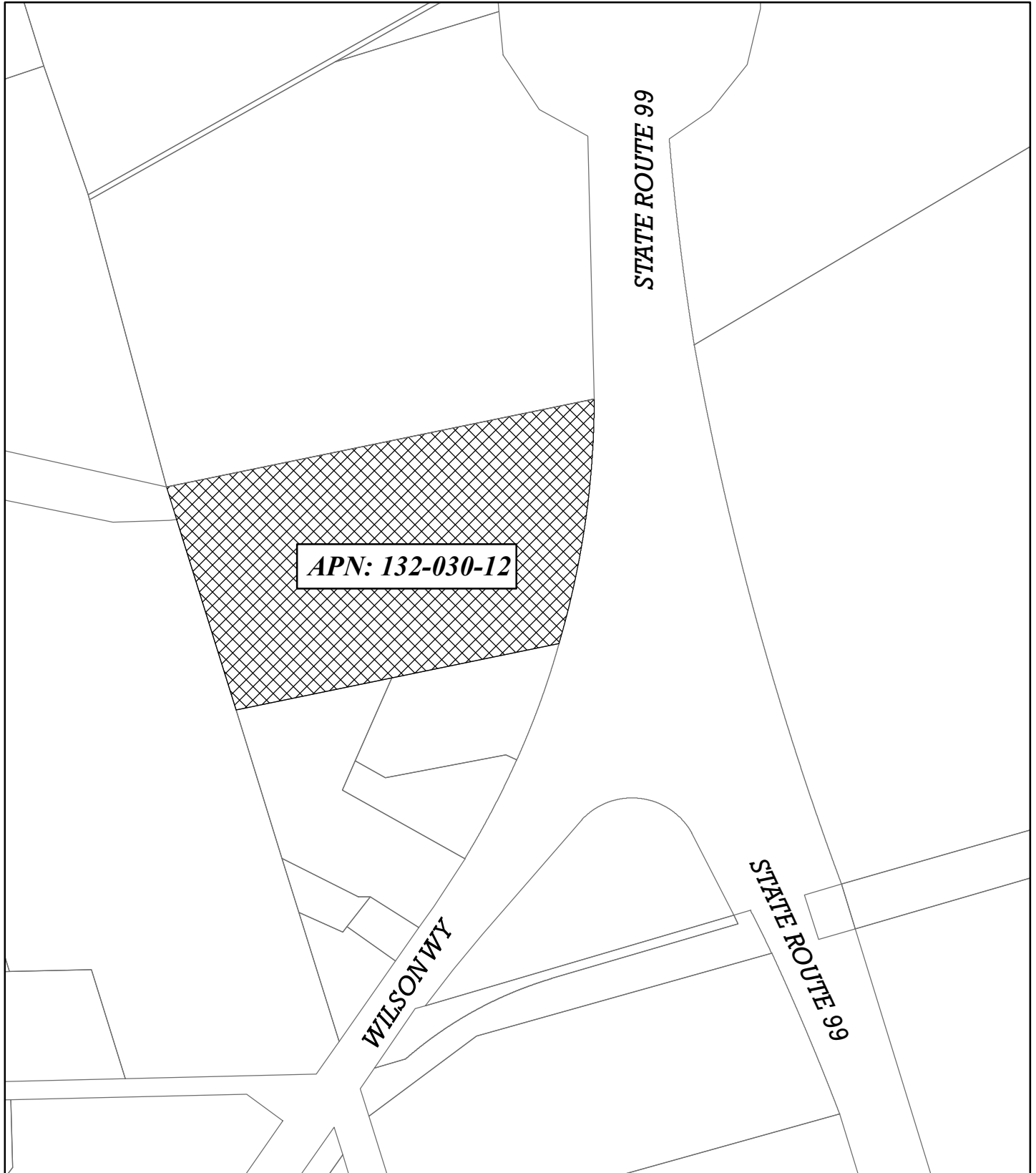


EXISTING GENERAL PLAN: FREEWAY SERVICE COMMERCIAL (C/FS)
PROPOSED GENERAL PLAN: AGRICULTURE INDUSTRIAL (A/I)

EXISTING ZONING: GENERAL AGRICULTURE - 40 ACRES (AG-40)
PROPOSED ZONING: AGRICULTURE INDUSTRIAL (A-I)

**PROPOSED GENERAL PLAN MAP AMENDMENT
AND ZONE RECLASSIFICATION**

APNs: 132-030-12

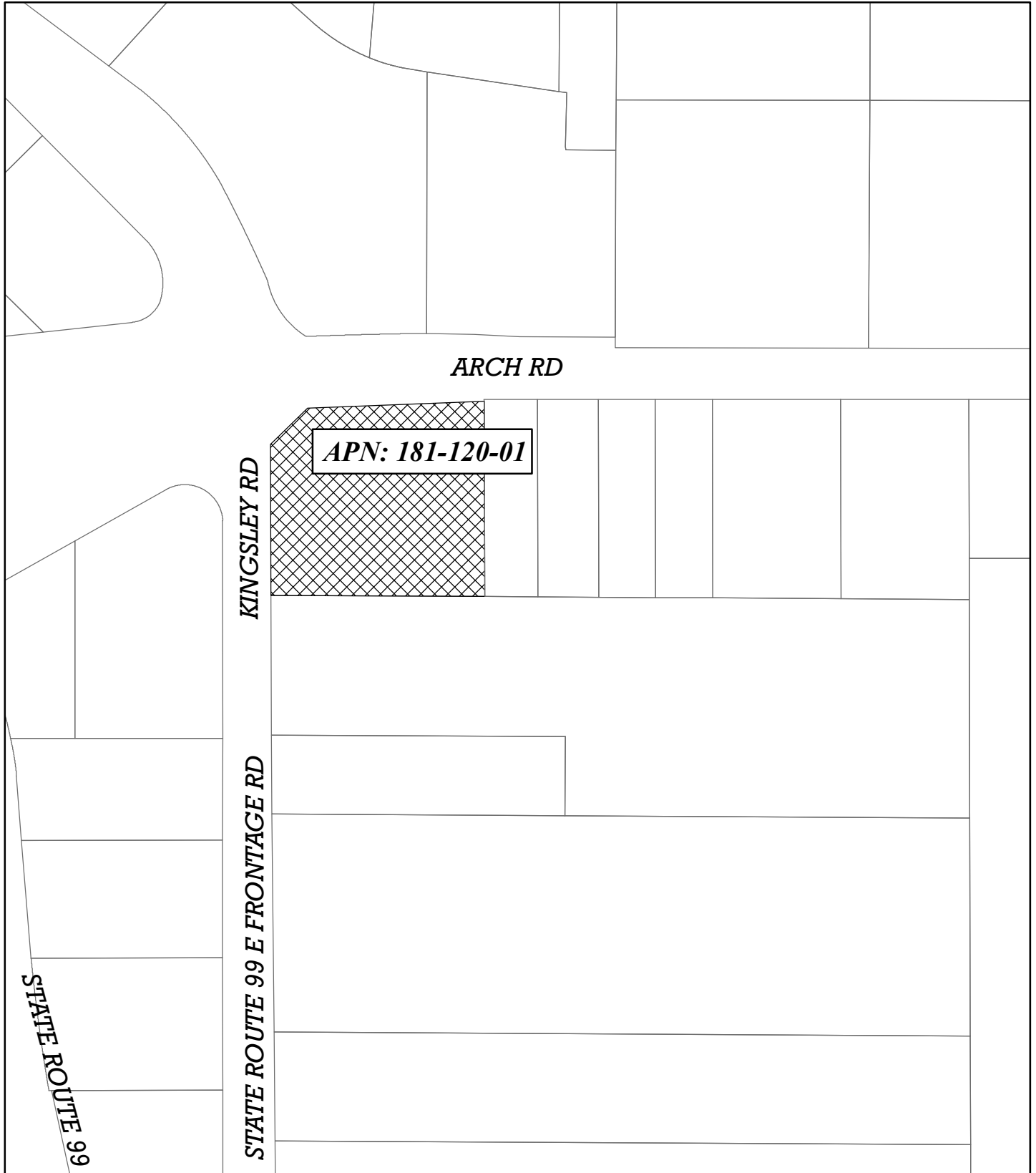


EXISTING GENERAL PLAN: VERY LOW DENSITY RESIDENTIAL (R/VL)
PROPOSED GENERAL PLAN: AGRICULTURE INDUSTRIAL (A/I)

EXISTING ZONING: AGRICULTURE-URBAN RESERVE - 20 ACRES (AU-20)
PROPOSED ZONING: AGRICULTURE INDUSTRIAL (A-I)

**PROPOSED GENERAL PLAN MAP AMENDMENT
AND ZONE RECLASSIFICATION**

APNs: 181-120-01

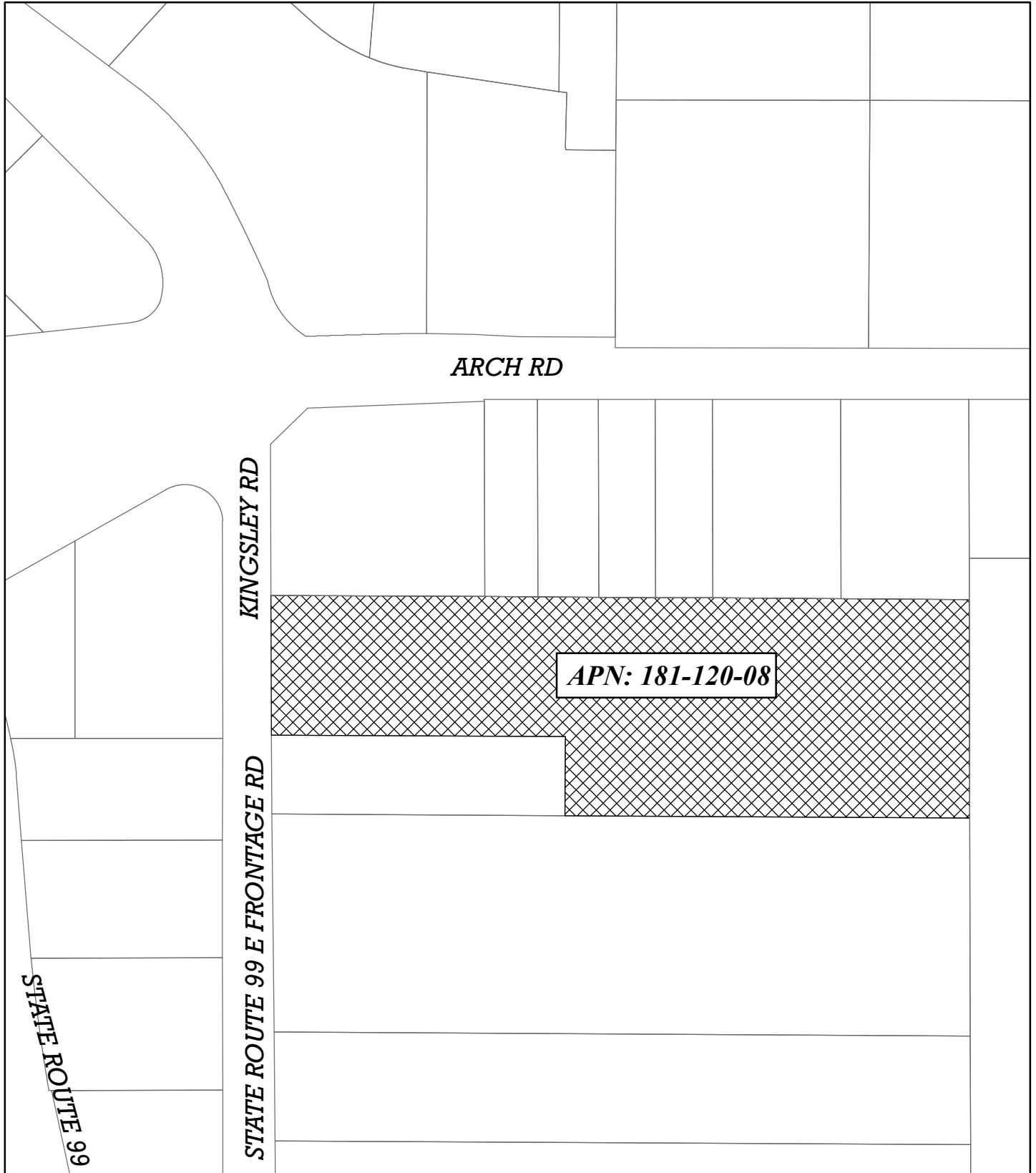


EXISTING GENERAL PLAN: AGRICULTURE-URBAN RESERVE (A/UR)
PROPOSED GENERAL PLAN: AGRICULTURE INDUSTRIAL (A/I)

EXISTING ZONING: GENERAL AGRICULTURE - 40 ACRES (AG-40)
PROPOSED ZONING: AGRICULTURE INDUSTRIAL (A-I)

**PROPOSED GENERAL PLAN MAP AMENDMENT
AND ZONE RECLASSIFICATION**

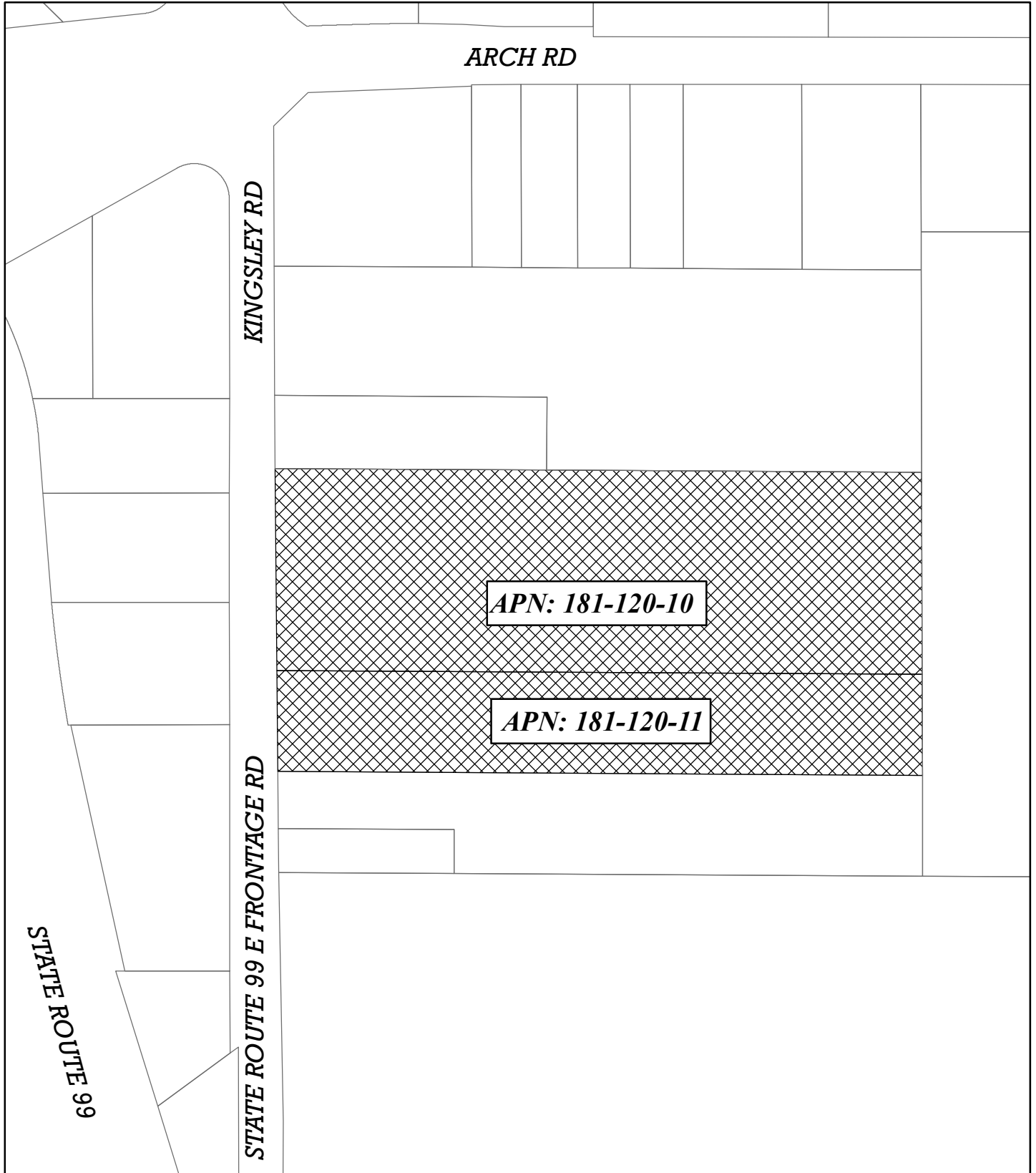
APNs: 181-120-08



EXISTING GENERAL PLAN: AGRICULTURE-URBAN RESERVE (A/UR)
PROPOSED GENERAL PLAN: AGRICULTURE INDUSTRIAL (A/I)

EXISTING ZONING: GENERAL AGRICULTURE - 40 ACRES (AG-40)
PROPOSED ZONING: AGRICULTURE INDUSTRIAL (A-I)

**PROPOSED GENERAL PLAN MAP AMENDMENT
AND ZONE RECLASSIFICATION
APNs: 181-120-10, 181-120-11**

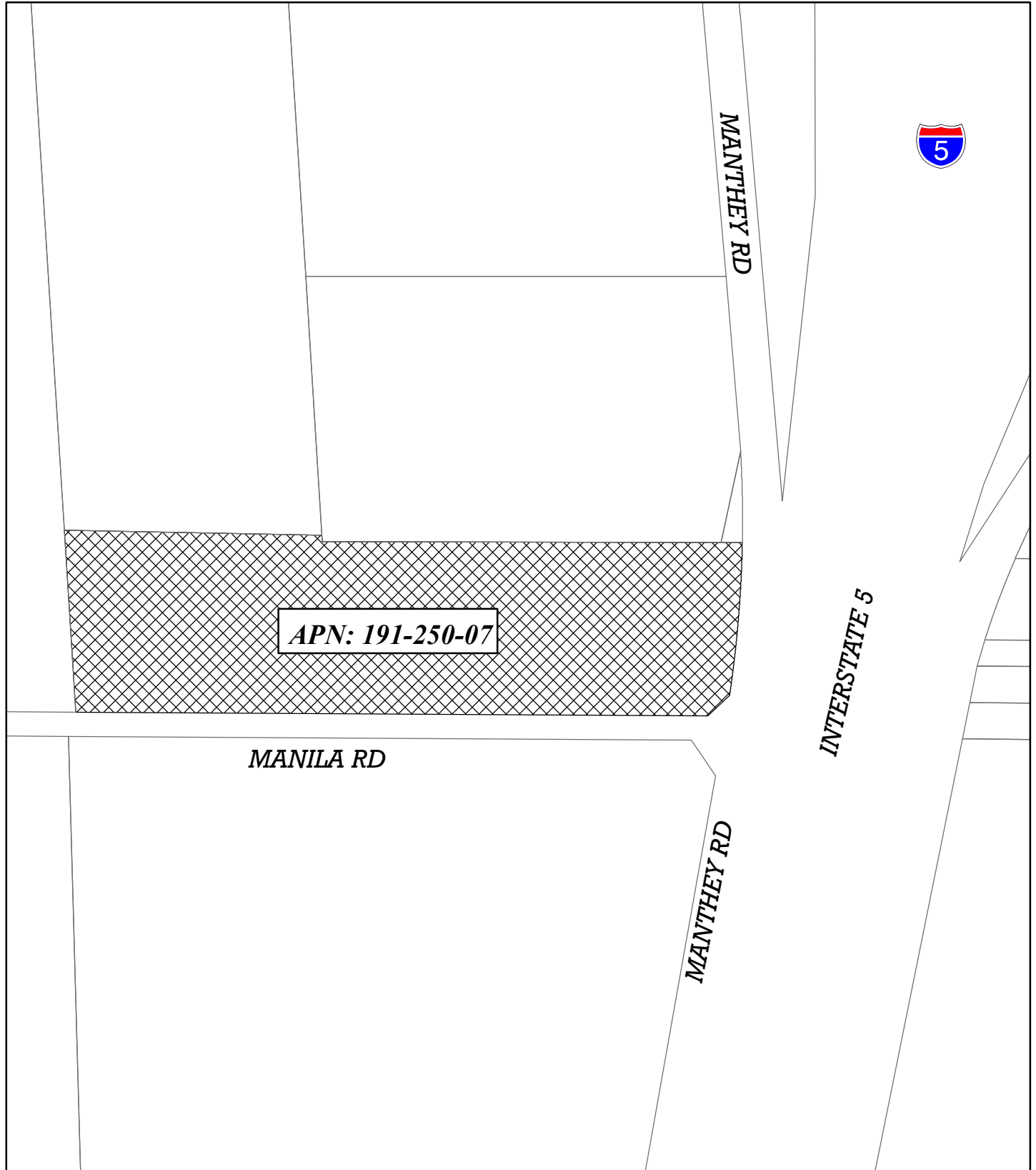


EXISTING GENERAL PLAN: AGRICULTURE-URBAN RESERVE (A/UR)
PROPOSED GENERAL PLAN: AGRICULTURE INDUSTRIAL (A/I)

EXISTING ZONING: GENERAL AGRICULTURE - 40 ACRES (AG-40)
PROPOSED ZONING: AGRICULTURE INDUSTRIAL (A-I)

**PROPOSED GENERAL PLAN MAP AMENDMENT
AND ZONE RECLASSIFICATION**

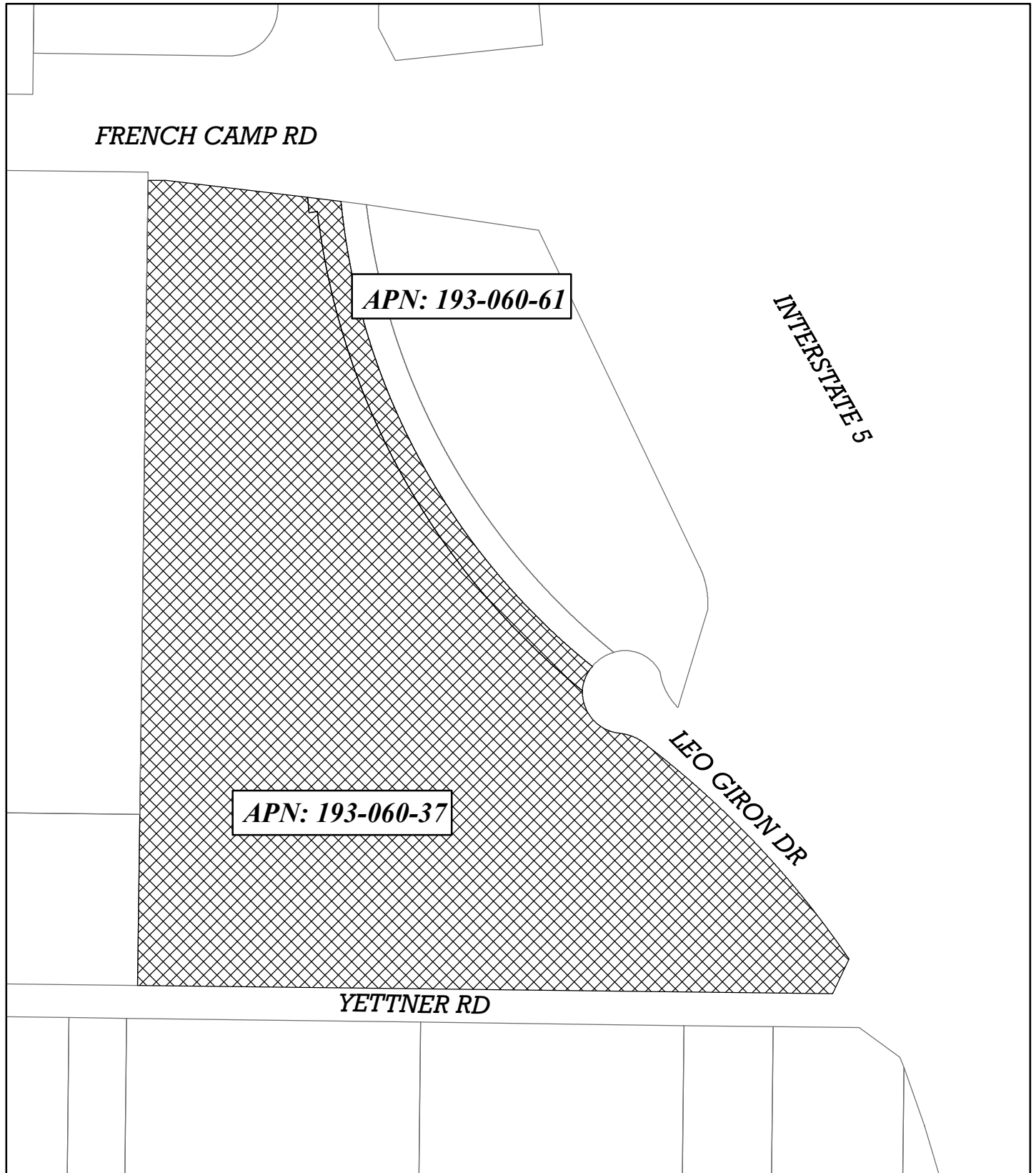
APNs: 191-250-07



EXISTING GENERAL PLAN: GENERAL AGRICULTURE (A/G)
PROPOSED GENERAL PLAN: AGRICULTURE INDUSTRIAL (A/I)

EXISTING ZONING: GENERAL AGRICULTURE - 40 ACRES (AG-40)
PROPOSED ZONING: AGRICULTURE INDUSTRIAL (A-I)

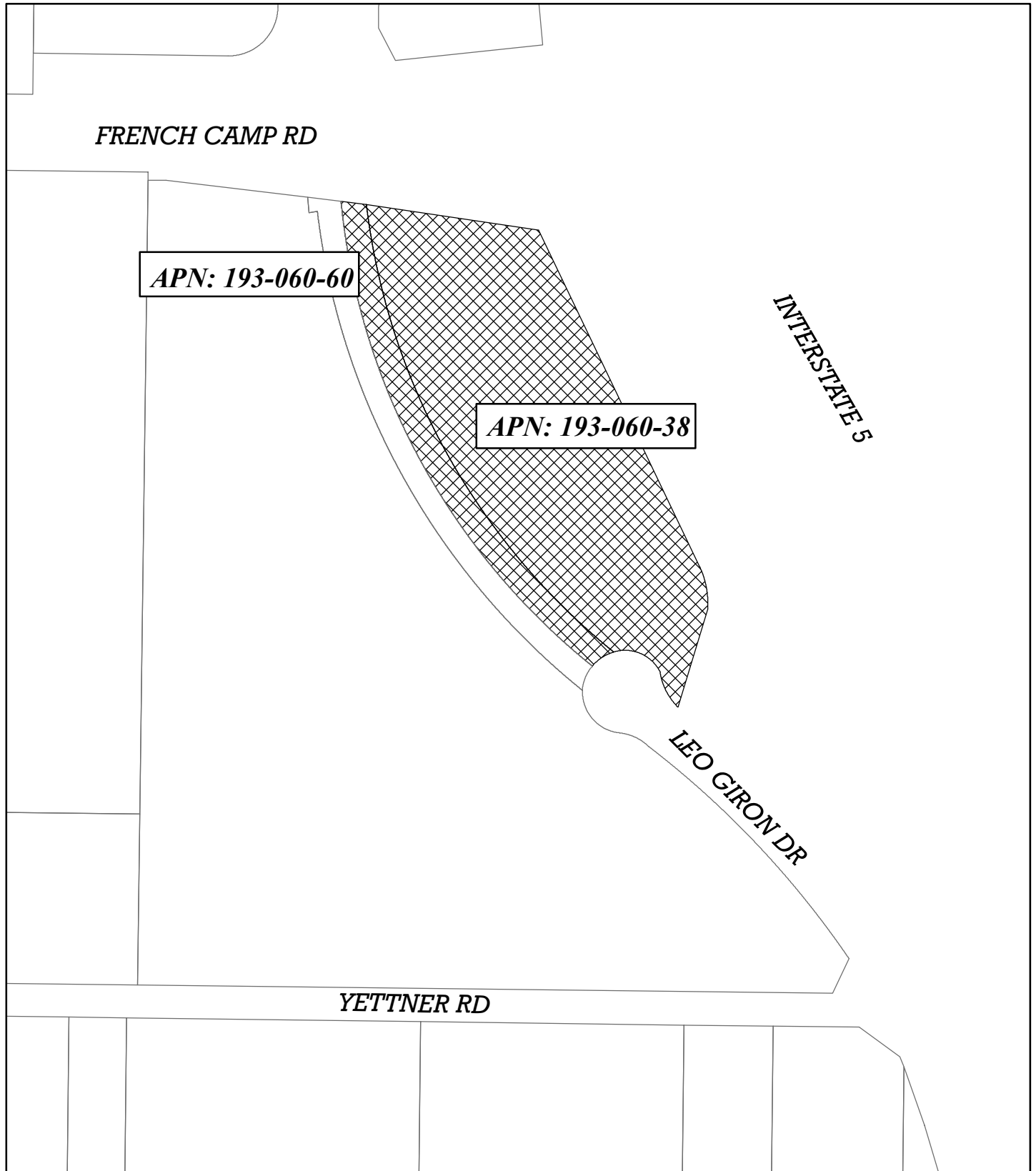
**PROPOSED GENERAL PLAN MAP AMENDMENT
AND ZONE RECLASSIFICATION
APNs: 193-060-37, 193-060-61**



EXISTING GENERAL PLAN: AGRICULTURE-URBAN RESERVE (A/UR)
PROPOSED GENERAL PLAN: AGRICULTURE INDUSTRIAL (A/I)

EXISTING ZONING: GENERAL AGRICULTURE - 40 ACRES (AG-40)
PROPOSED ZONING: AGRICULTURE INDUSTRIAL (A-I)

**PROPOSED GENERAL PLAN MAP AMENDMENT
AND ZONE RECLASSIFICATION
APNs: 193-060-38, 193-060-60**

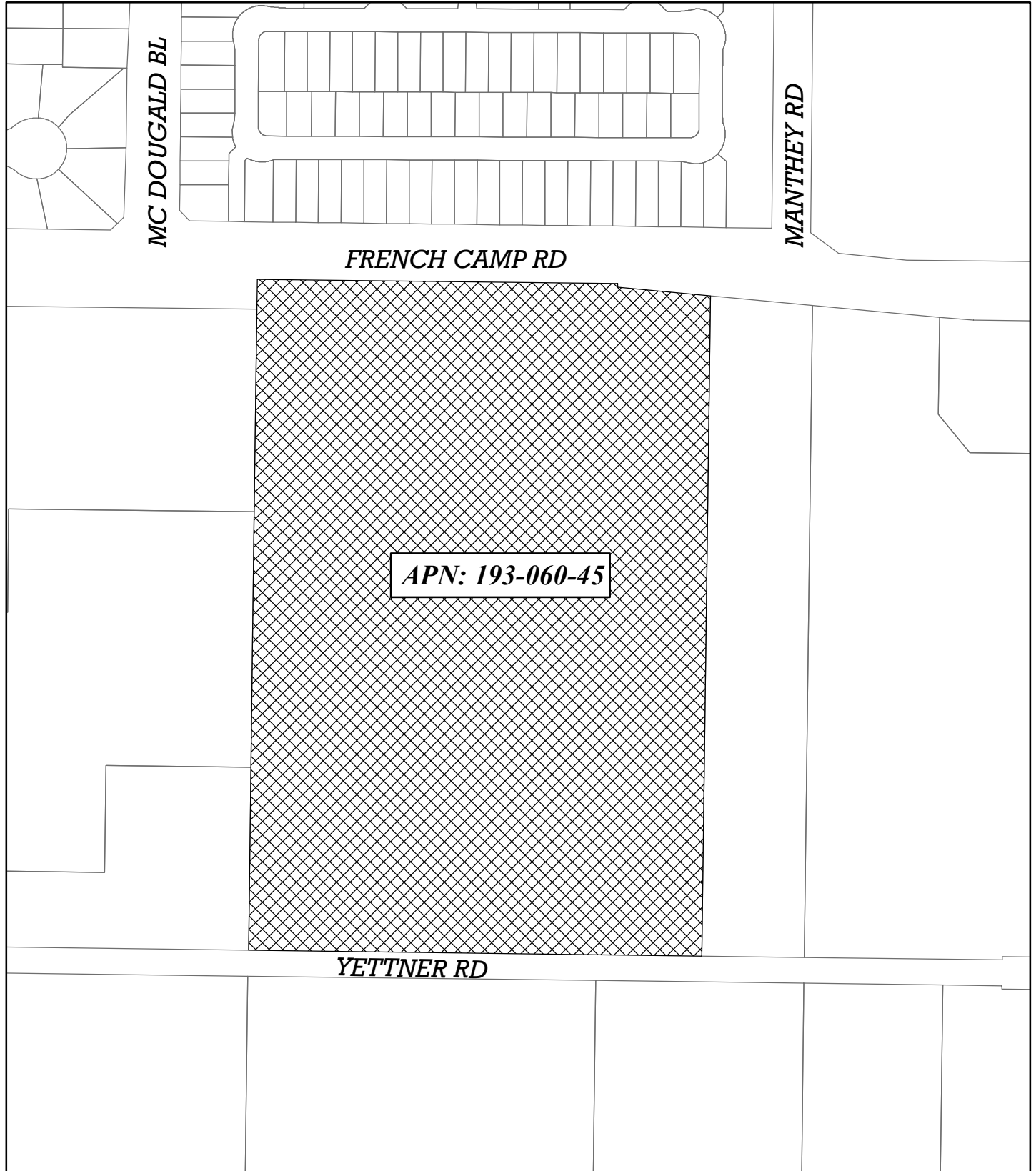


EXISTING GENERAL PLAN: AGRICULTURE-URBAN RESERVE (A/UR)
PROPOSED GENERAL PLAN: AGRICULTURE INDUSTRIAL (A/I)

EXISTING ZONING: GENERAL AGRICULTURE - 40 ACRES (AG-40)
PROPOSED ZONING: AGRICULTURE INDUSTRIAL (A-I)

**PROPOSED GENERAL PLAN MAP AMENDMENT
AND ZONE RECLASSIFICATION**

APNs: 193-060-45

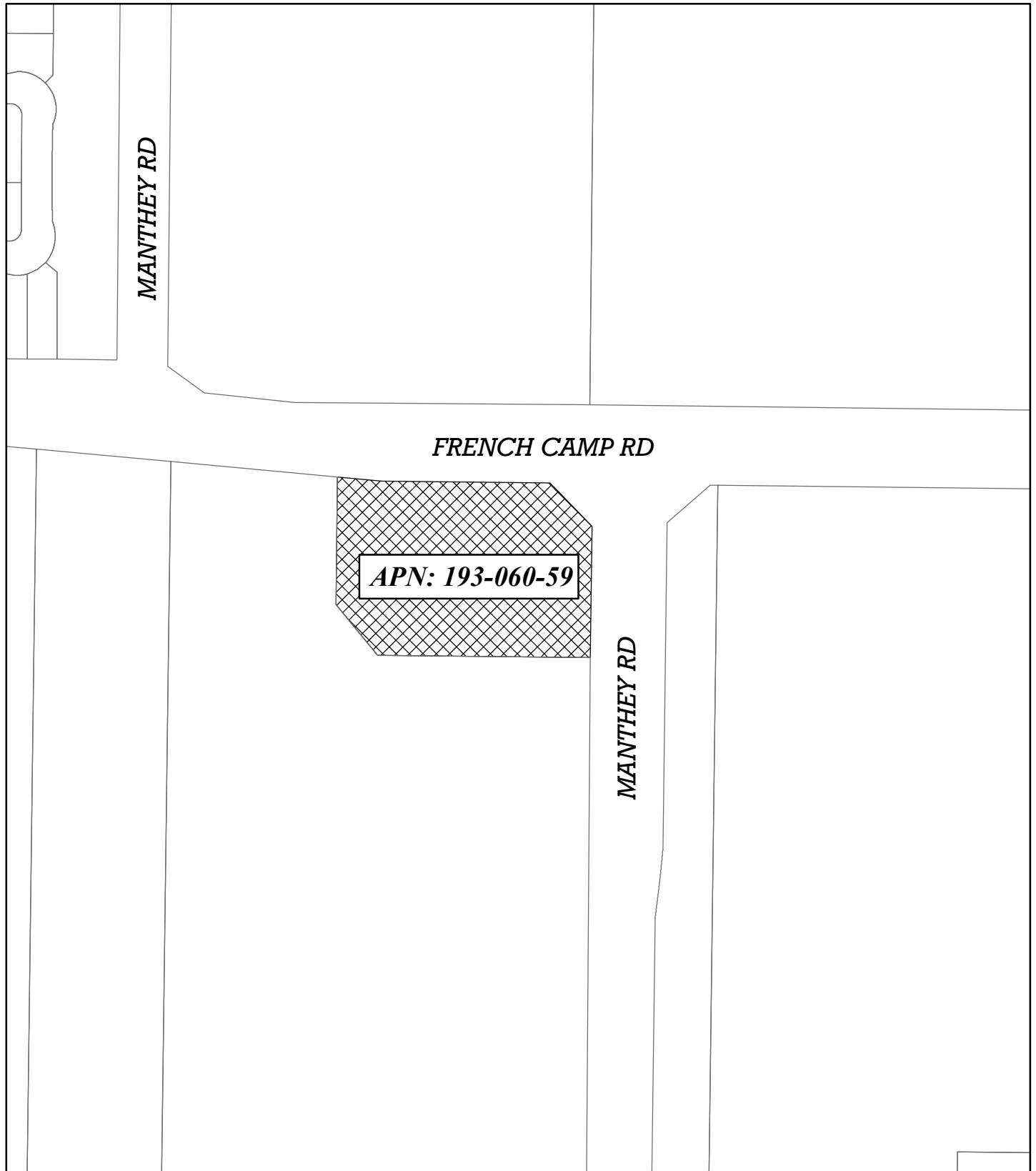


EXISTING GENERAL PLAN: AGRICULTURE-URBAN RESERVE (A/UR)
PROPOSED GENERAL PLAN: AGRICULTURE INDUSTRIAL (A/I)

EXISTING ZONING: GENERAL AGRICULTURE - 40 ACRES (AG-40)
PROPOSED ZONING: AGRICULTURE INDUSTRIAL (A-I)

**PROPOSED GENERAL PLAN MAP AMENDMENT
AND ZONE RECLASSIFICATION**

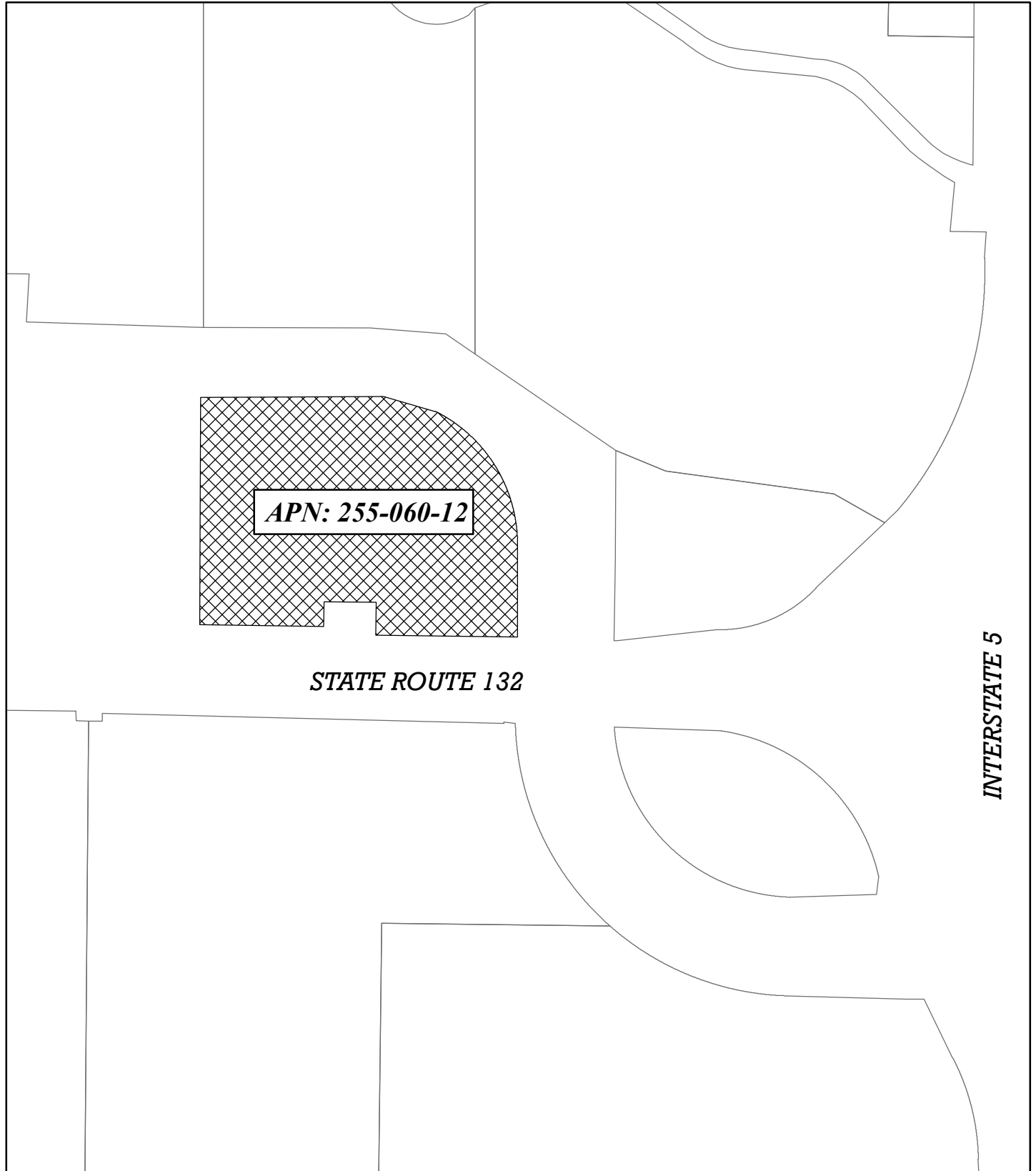
APNs: 193-060-59



EXISTING GENERAL PLAN: AGRICULTURE-URBAN RESERVE (A/UR)
PROPOSED GENERAL PLAN: AGRICULTURE INDUSTRIAL (A/I)

EXISTING ZONING: GENERAL AGRICULTURE - 40 ACRES (AG-40)
PROPOSED ZONING: AGRICULTURE INDUSTRIAL (A-I)

**PROPOSED GENERAL PLAN MAP AMENDMENT
AND ZONE RECLASSIFICATION
APNs: 255-060-12**



EXISTING GENERAL PLAN: RESOURCE CONSERVATION (OS/RC)
PROPOSED GENERAL PLAN: AGRICULTURE INDUSTRIAL (A/I)

EXISTING ZONING: GENERAL AGRICULTURE - 40 ACRES (AG-40)
PROPOSED ZONING: AGRICULTURE INDUSTRIAL (A-I)