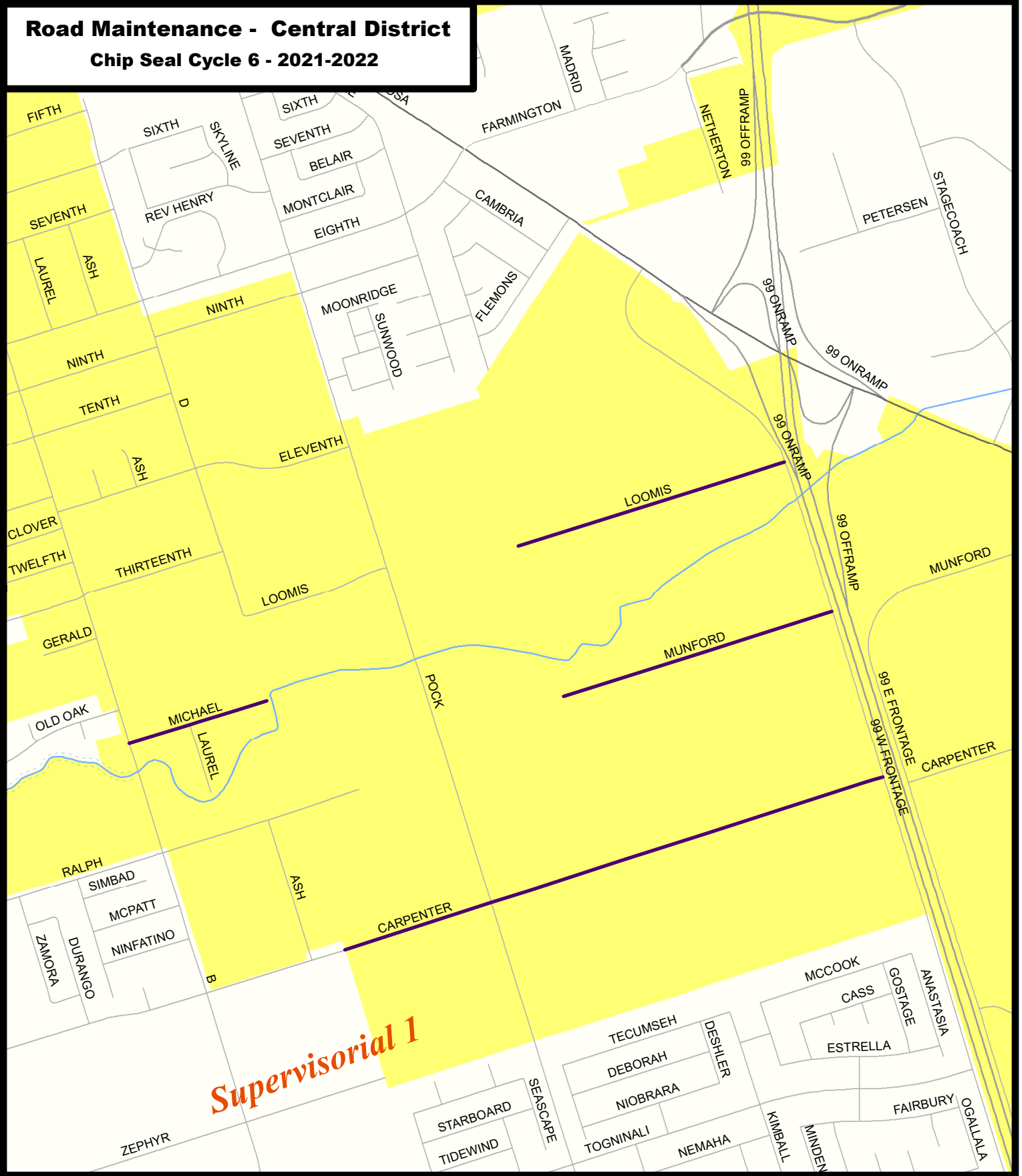

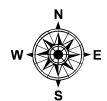


Road Maintenance - Central District
Chip Seal Cycle 6 - 2021-2022



 2021-2022 Chip Seal (Cycle 6)

 SJ Central District



 City Limits

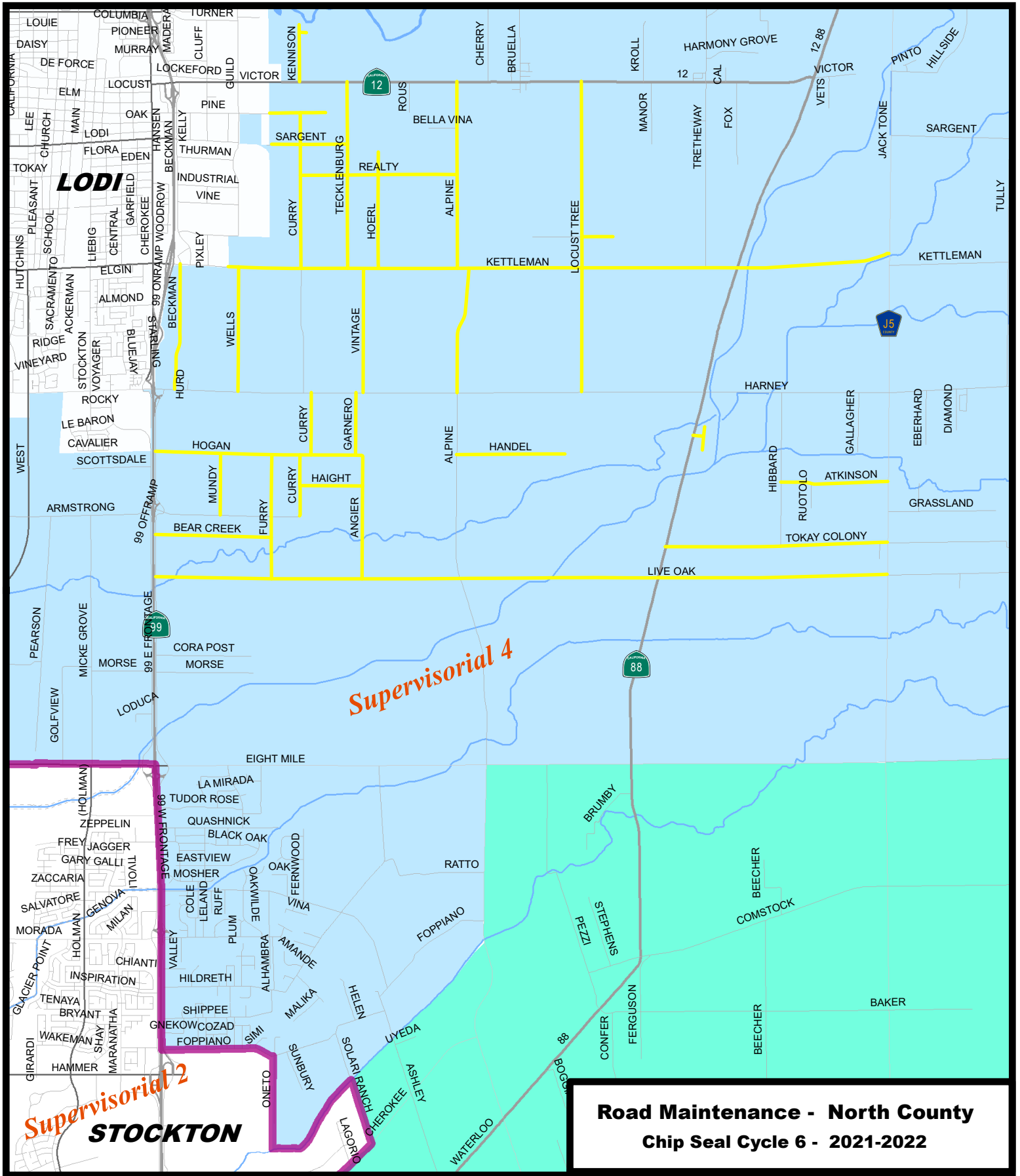
0 500 1,000
 Feet



SAN JOAQUIN COUNTY
 Department of Public Works

1810 East Hazelton Avenue, Stockton, California 95205
 The County of San Joaquin does not warrant the accuracy, completeness, or suitability for any particular purpose. The information provided on this map is not intended to replace engineering, financial or primary records research.





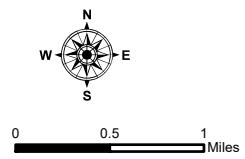
Supervisorial 4

Supervisorial 2
STOCKTON

**Road Maintenance - North County
Chip Seal Cycle 6 - 2021-2022**

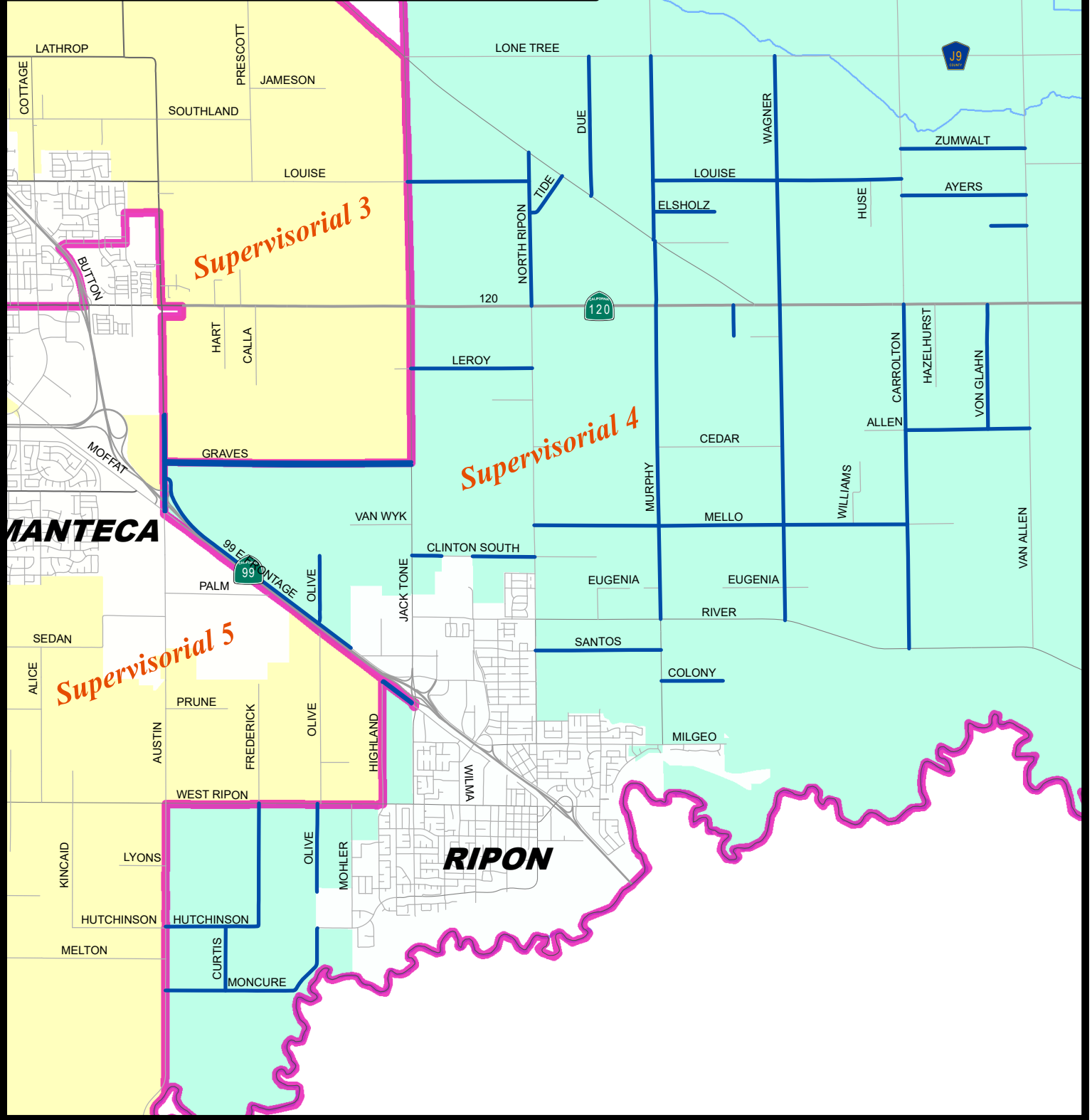
- SJ North County
- SJ East County
- City Limits

2021-2022 Chip Seal (Cycle 6)






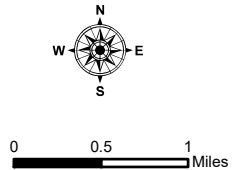
Road Maintenance - East County

Chip Seal Cycle 6 - 2021-2022

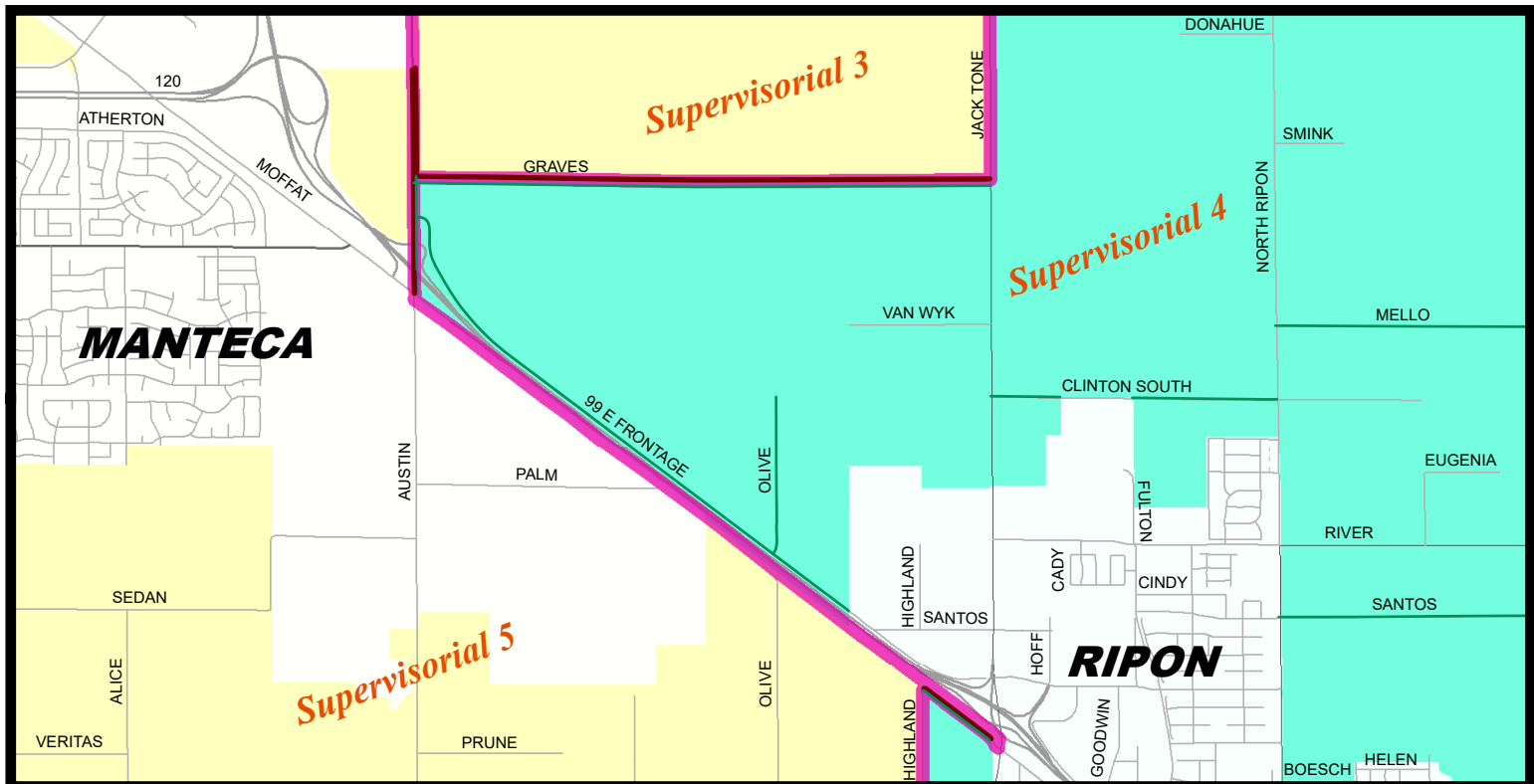
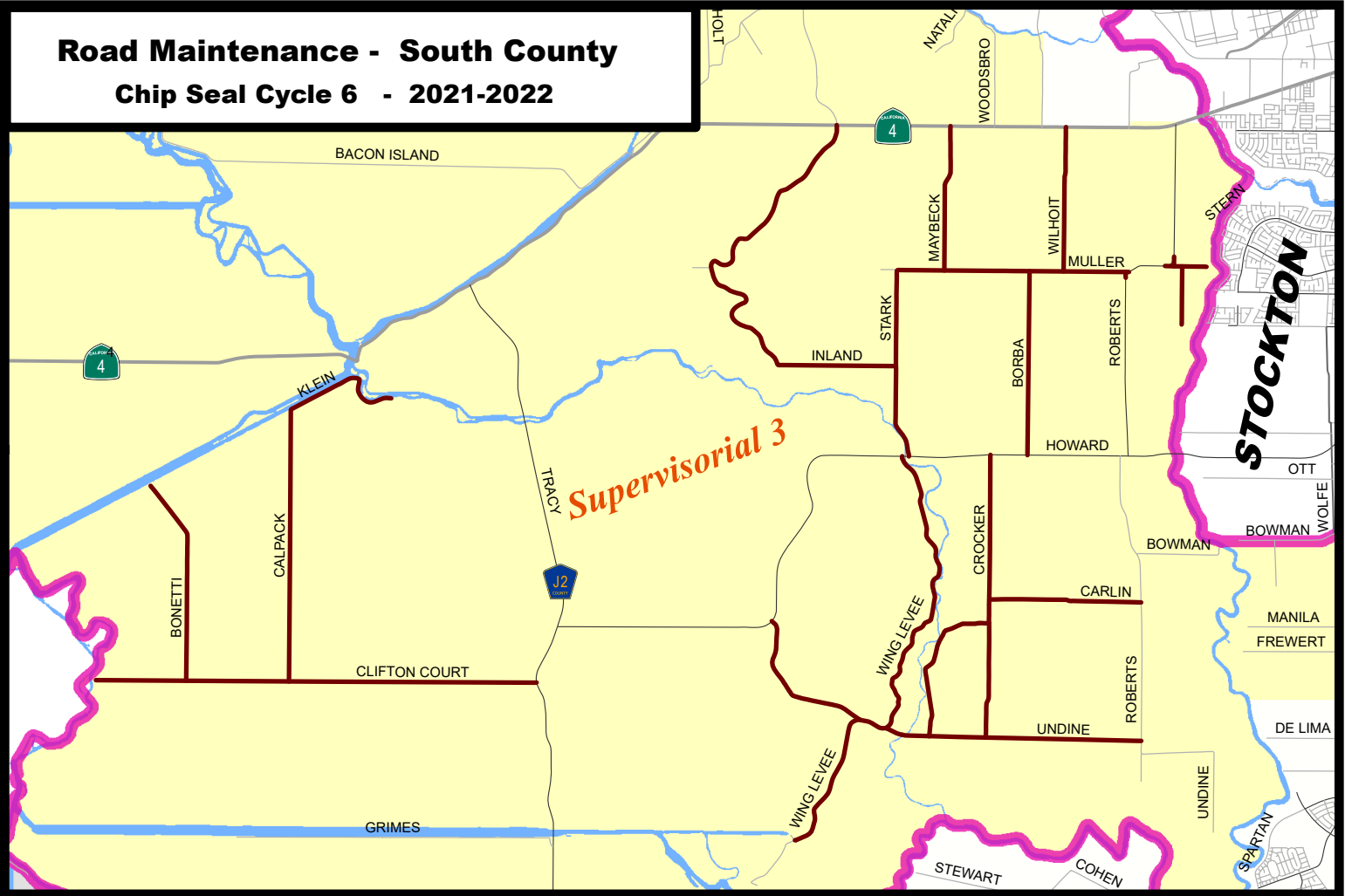


-  2021-2022 Chip Seal (Cycle 6)
-  Supervisorial District Bounday Line

-  SJ East County
-  SJ South County
-  City Limits




Road Maintenance - South County
Chip Seal Cycle 6 - 2021-2022



 **2021-2022 Chip Seal (Cycle 6)**

 **Supervisory District Boundary Line**

 **SJ South County**

 **SJ East County**

 **City Limits**