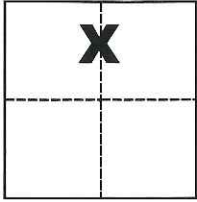


# CORNER RECORD

Agency Index CR-17-215

Document Number \_\_\_\_\_

City of \_\_\_\_\_ County of San Joaquin, CaliforniaBrief Legal Description North line of Lot 20 per M. & P. 5-31**CORNER TYPE****COORDINATES (Optional)**

Government Corner  Control   
 Meander  Property   
 Rancho  Other

N. \_\_\_\_\_ E. \_\_\_\_\_  
 Elevation \_\_\_\_\_  
 Units Metric  U.S. Survey Foot   
 Horizontal Datum \_\_\_\_\_  
 Zone \_\_\_\_\_ Epoch Date \_\_\_\_\_  
 Vertical Datum \_\_\_\_\_

Date of Survey May 6, 2017

Complies with Public Resources Code §§8801-8819  
 Complies with Public Resources Code §§8890-8902


Sec. 35, T.1S., R.8E.,  
M.D.B. & M.

PLS Act Ref.:  8765(d)  8771  8773  Other:  
 Corner/Monument:  Left as found  Established  Rebuilt  Pre-Construction  
 Found and tagged  Reestablished  Referenced  Post-Construction

Narrative of corner identified and monument as found, set, reset, replaced, or removed:

 See sheet #2 for description(s):**SURVEYOR'S STATEMENT**

This Corner Record was prepared by me or under my direction in conformance with

the Professional Land Surveyors' Act on June 26, 2017Signed Michael L. Quarantoli P.L.S. or R.C.E. No. L.S. 4450**COUNTY SURVEYOR'S STATEMENT**This Corner Record was received July 24, 2017and examined and filed August 8, 2017Signed Warren D. Smith P.L.S. or R.C.E. No. 4842Title County Surveyor**County Surveyor's Comment**

DOC. NO. 2009-169788

LOT 13

FD. 2" IRON PIPE PER (A), 2' DEEP,  
SET BRASS WASHER STAMPED LS  
4450 ON TOP OF PIPE

N89°20'35"W (A) 661.28'(A)

LOT 14

R.S. 28-85

S00°01'41"E (A)  
5'(A)

LOT 20  
M. & P. 5-31

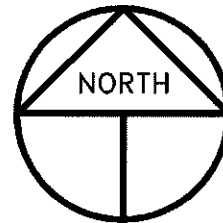
FD. 3/4" IRON PIPE W/TAG  
STAMPED LS 4876 PER (A),  
18" DEEP, SET PLASTIC  
CAP STAMPED LS 4450

DOC. NO. 2016-033621

LOT 19

## REFERENCE

(A) R.S. 28-85, S.J.C.R.



SCALE: 1" = 100'  
2017-78

## LEGEND

- INDICATES FOUND MONUMENT AS NOTED
- FD. INDICATES FOUND ON THIS SURVEY
- M. & P. INDICATES MAPS AND PLATS, VOLUME AND PAGE, S.J.C.R.
- R.S. INDICATES RECORD OF SURVEY, BOOK AND PAGE, S.J.C.R.
- S.J.C.R. INDICATES SAN JOAQUIN COUNTY RECORDS