

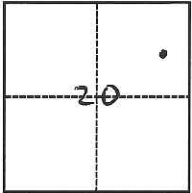
# CORNER RECORD

Agency Index CR-17-184  
Document Number \_\_\_\_\_

City of Stockton County of San Joaquin, California  
Brief Legal Description Northwest corner of Lot 2, 23 M.P. 33

### CORNER TYPE

### COORDINATES (Optional)



T2N, R6E, MPM

- Government Corner
- Meander
- Rancho
- Control
- Property
- Other

Date of Survey June 9, 2017

- N. \_\_\_\_\_ E. \_\_\_\_\_  
Elevation \_\_\_\_\_  
Units  Metric  U.S. Survey Foot  
Horizontal Datum \_\_\_\_\_  
Zone \_\_\_\_\_ Epoch Date \_\_\_\_\_  
Vertical Datum \_\_\_\_\_  
 Complies with Public Resources Code §§8801-8819  
 Complies with Public Resources Code §§8890-8902

- PLS Act Ref.:  8765(d)  8771  8773  Other:  
Corner/Monument:  Left as found  Established  Rebuilt  Pre-Construction  
 Found and tagged  Reestablished  Referenced  Post-Construction

Narrative of corner identified and monument as found, set, reset, replaced, or removed:  
 See sheet #2 for description(s):

### SURVEYOR'S STATEMENT

This Corner Record was prepared by me or under my direction in conformance with  
the Professional Land Surveyors' Act on June 13, 2017  
Signed [Signature] P.L.S. or R.C.E. No. 6947



### COUNTY SURVEYOR'S STATEMENT

This Corner Record was received June 21, 2017  
and examined and filed July 13, 2017  
Signed [Signature] P.L.S. or R.C.E. No. 4842  
Title County Surveyor



County Surveyor's Comment

481-11-20

MCCLELLAN WAY

HARRISBURG PLACE

LOT 1  
23 M.P. 33

LOT 2  
23 M.P. 33

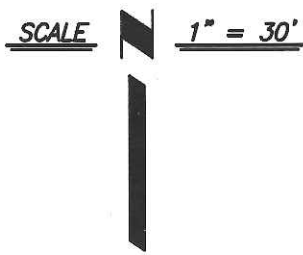


**LEGEND:**

⊙ - - REPLACED CUT CROSS WITH 1" BRASS DISC "LS 6947" IN SIDEWALK AT PROJECTION OF LOT LINE.

M.P. - - MAPS & PLATS

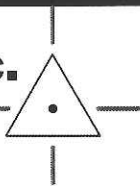
NOTE: NO ATTEMPT WAS MADE TO VERIFY MONUMENT



**CenterPoint Engineering, Inc.**

Civil Engineering & Land Surveying

1217 Pleasant Grove Blvd. Suite 130 • Roseville, CA • 95678  
Phone: 916-773-4006 Fax: 916-773-4498



DRAWN BY: BB

CHECKED BY: MH

SHEET: 2 OF 2

SCALE: 1" = 30'

DATE: 6-9-2017