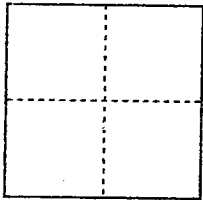


CORNER RECORD

City of STOCKTON

Document Number 06-27  
County of San Joaquin, California

Brief Legal Description PARCEL "A" AS SHOWN ON PM 2-74 S.J.C.R.



CORNER TYPE

- Government Corner  Control
- Meander  Property
- Rancho  Other

Date of Survey AUGUST 24  
2006

COORDINATES (Optional)

N. \_\_\_\_\_  
 E. \_\_\_\_\_  
 Zone \_\_\_\_\_ NAD27  NAD83   
 NAD83 Epoch \_\_\_\_\_  
 Elev. \_\_\_\_\_  
 Vert. Datum: NGVD29  NAVD88   
 Meas. Units: Metric  Imperial

Corner - Left as found  Found and tagged  Established  Reestablished  Rebuilt

Identification and type of corner found: Evidence used to identify or procedure used to establish or reestablish the corner:

FOUND CHISELED CROSSES AT 1' OFFSETS FROM <sup>SE</sup> CORNER  
AS PER PM 12-28. SET 3/4"-30" LONG REBAR TAGGED  
LS 8080 ACCORDINGLY


A description of the physical condition of the monument as found and as set or reset:

3/4" - 30" LONG REBAR TAGGED LS 8080

SURVEYOR'S STATEMENT

This Corner Record was prepared by me or under my direction in conformance with the Land Surveyors' Act on OCTOBER 1, 2006.

Signed \_\_\_\_\_ L.S. or R.C.E. Number 8080




COUNTY SURVEYOR'S STATEMENT

This Corner Record was received OCTOBER 11, 2006 and examined and filed OCTOBER 13, 2006.

Signed Jeff D. Lund P.L.S. No. 4440

Title Assistant County Surveyor



County Surveyor's Comment \_\_\_\_\_

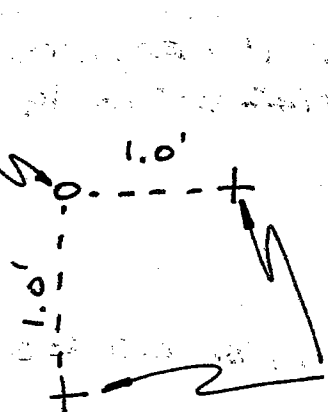
(D.D. Sheet No. 30 )



1/20/74

REBAR TAGGED AT S.E. CORNER OF PARCEL "A" OF 2PM 74

SET 3/4" X 30"  
REBAR TAGGED  
LS 8080 AT  
S.E. CORNER  
OF PARCEL "A"  
OF 2PM 74



FOUND CHISELED  
CROSSES AS PER

PM 12-28

