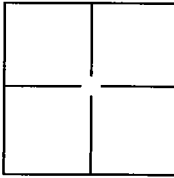


CORNER RECORD

City of Stockton
 Brief Legal Description Section 11 of C.M. Weber Grant

Document Number 06-2
 County of San Joaquin, California



CORNER TYPE

Government Corner Control
 Meander Property
 Rancho Other

Date of Survey November 18, 2005

COORDINATES(Optional)

N. _____
 E. _____
 Zone _____ NAD27 NAD83
 NAD83 Epoch _____
 Elev. _____
 Vert. Datum: NGVD29 NADV88
 Meas. Units: Metric Imperial


Corner - Left as found Found and tagged Established Reestablished Rebuilt

Identification and type of corner found: Evidence used to identify or procedure used to establish or reestablish the corner:
Monument was established using swing ties from pre-construction corner record, CR-05-25.

A description of the physical condition of the monument as found and as set or reset:
Set 3/4" x 36" aluminum rod with 2 1/2" aluminum cap stamped RCE 32192 with a punch mark in monument well.

SURVEYOR'S STATEMENT

This Corner Record was prepared by me or under my direction in conformance with
 the Land Surveyor's Act on January 11, 2006.
 Signed [Signature] P.L.S. or R.C.E. No.: RCE 32192




COUNTY SURVEYOR'S STATEMENT

This Corner Record was received JANUARY 11, 2006 and examined
 and filed JANUARY 12, 2006.
 Signed [Signature] P.L.S. or R.C.E. No.: 4440
 Title Assistant County Surveyor
 County Surveyor's Comment _____



(D.D. SHEET NO. 34)



FOUND CHISELED "+" IN
SIDEWALK.

ODELL AVE.

SET $\frac{3}{4}$ " X 36" ALUMINUM
ROD WITH 2 $\frac{1}{2}$ " ALUMINUM
CAP STAMPED RCE 32192
WITH A PUNCH MARK IN
MONUMENT WELL.

CLAYTON AVE.

60.00 FT.

47.56 FT.

60.00 FT.

CLAYTON AVE.

ODELL AVE.

FOUND CHISELED "+" IN
SIDEWALK.

