

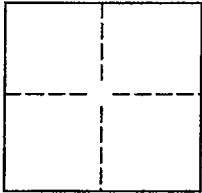
# CORNER RECORD

Document Number 06-16

City of \_\_\_\_\_

County of SAN JOAQUIN, California

Brief Legal Description 707.31' SOUTHWEST OF FAIRCHILD LANE ALONG CENTERLINE OF STATE ROUTE 88 IN SECTION 72 OF THE C.M. WEBER GRANT



### CORNER TYPE

Government Corner  Control   
 Meander  Property   
 Rancho  Other

Date of Survey 10/24/05

### COORDINATES(Optional)

N. \_\_\_\_\_  
 E. \_\_\_\_\_  
 Zone \_\_\_\_\_ NAD27  NAD83   
 NAD83 Epoch \_\_\_\_\_  
 Elevation \_\_\_\_\_  
 Vert. Datum: NGVD29  NAV88   
 Meas. Units: Metric  Imperial

Corner - Left as found  Found and tagged  Established  Reestablished  Rebuilt

Identification and type of corner found: Evidence used to identify or procedure used to establish or reestablish the corner:  
FOUND BOLT HEAD IN A.C. PAVEMENT IN MONUMENT WELL  
MONUMENT IS DOWN 1.1 FT BELOW THE NEW A.C. SURFACE.

A description of the physical condition of the monument as found and as set or reset:  
MONUMENT FOUND IN GOOD CONDITION

### SURVEYOR'S STATEMENT

This Corner Record was prepared by me or under my direction in conformance with the Land Surveyor's Act on MAY 25, 2006.


Signed [Signature] P.L.S. or R.C.E. Number 8022  
 For the State of California  
 Department of Transportation




### COUNTY SURVEYOR'S STATEMENT

This Corner Record was received MAY 30, 2006 and examined and filed JUNE 9, 2006.

Signed [Signature] P.L.S. or R.C.E. Number 4440  
 Title ASSISTANT COUNTY SURVEYOR  
 County Surveyor's Comment \_\_\_\_\_





FOUND  $\frac{1}{4}$ " x  $\frac{1}{4}$ "  
SQUARE ROD IN  
MONUMENT WELL

JOINT POLE

TO  
LOCKEFORD

FAIRCHILD  
LANE

707.31'  
STATE ROUTE 88

GUY POLE

37.18'

134.93'

JOINT  
POLE

FOUND BOLT HEAD IN  
PAYEMENT IN MONUMENT  
WELL DOWN 1.1' BELOW  
FINISH A.C. SURFACE

40.61'

TELEPHONE POLE

TO  
STOCKTON  
(WATERLOO  
ROAD)

NOTE: ALL REFERENCE POINTS ARE  
PK NAILS W/CALTRANS  
BRASS WASHERS IN POLES,

THE TIES SHOWN HEREON ARE FOR THE PURPOSE OF  
PERPETUATING THE MONUMENTATION CURRENTLY  
EXISTING. NO ATTEMPT WAS MADE TO  
DETERMINE THE VALIDITY OF THE MONUMENTS  
OR THEIR PROPER LOCATION IN RELATION TO  
LEGAL BOUNDARY LINES IN THE AREA.