

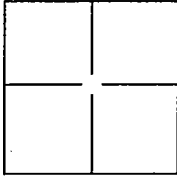
# CORNER RECORD

Document Number 06-1

City of Stockton

County of San Joaquin, California

Brief Legal Description Section 11 of C.M. Weber Grant



### CORNER TYPE

Government Corner  Control   
 Meander  Property   
 Rancho  Other

Date of Survey November 18, 2005

### COORDINATES(Optional)

N. \_\_\_\_\_  
 E. \_\_\_\_\_  
 Zone \_\_\_\_\_ NAD27  NAD83   
 NAD83 Epoch \_\_\_\_\_  
 Elev. \_\_\_\_\_  
 Vert. Datum: NGVD29  NADV88   
 Meas. Units: Metric  Imperial

Corner - Left as found  Found and tagged  Established  Reestablished  Rebuilt

Identification and type of corner found: Evidence used to identify or procedure used to establish or reestablish the corner:

Monument was established using swing ties from pre-construction corner record, CR-05-24.


A description of the physical condition of the monument as found and as set or reset: \_\_\_\_\_

Set 3/4" x 36" aluminum rod with 2 1/2" aluminum cap stamped RCE 32192 with a punch mark in monument well.

### SURVEYOR'S STATEMENT

This Corner Record was prepared by me or under my direction in conformance with the Land Surveyor's Act on January 11, 2006.

Signed [Signature] P.L.S. or R.C.E. No.: RCE 32192



### COUNTY SURVEYOR'S STATEMENT

This Corner Record was received JANUARY 11, 2006 and examined and filed JANUARY 12, 2006.


Signed [Signature] P.L.S. or R.C.E. No.: 4440

Title ASSISTANT COUNTY SURVEYOR

County Surveyor's Comment \_\_\_\_\_



(D.D. SHEET NO. 34)



FOUND CHISELED "+" IN  
SIDEWALK.

ODELL AVE.

WAIT AVE.

49.97 FT.

47.16 FT.

49.97 FT.

SET  $\frac{3}{4}$ " X 36" ALUMINUM  
ROD WITH 2  $\frac{1}{2}$ " ALUMINUM  
CAP STAMPED RCE 32192  
WITH A PUNCH MARK IN  
MONUMENT WELL.

ODELL AVE.

FOUND CHISELED "+" IN  
SIDEWALK.