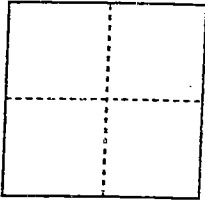


CORNER RECORD

City of Unincorporated Area

Document Number 03-44
County of San Joaquin, California

Brief Legal Description Intersection of Lilac St. and Mokelumne St., NE 1/4,
Sec. 34, T. 4 N, R.6.E., M.D.M.



CORNER TYPE

- Government Corner Control
- Meander Property
- Rancho Other

Date of Survey 2/25/03

COORDINATES (Optional)

N. _____
 E. _____
 Zone _____ NAD27 NAD83
 NAD83 Epoch _____
 Elev. _____
 Vert. Datum: NGVD29 NAVD88
 Meas. Units: Metric Imperial

Corner - Left as found Found and tagged Established Reestablished Rebuilt

Identification and type of corner found: Evidence used to identify or procedure used to establish or reestablish the corner:

40d Nail (Broken-off head), Centerline Point of Intersection

A description of the physical condition of the monument as found and as set or reset: Below A.C. 0.4'
in good condition

SURVEYOR'S STATEMENT

This Corner Record was prepared by me or under my direction in conformance with the Land Surveyors' Act on May 15, 2003.



Signed M Stanley L.S. or P.C.E. Number LS5978

COUNTY SURVEYOR'S STATEMENT

This Corner Record was received MAY 28, 2003 and examined and filed JUNE 3, 2003.

Signed Jeff Lund L.S. No. 4440
Title ASSISTANT County Surveyor

County Surveyor's Comment _____



(D.D. Sheet No. 12A)

