


CORNER RECORD

Document Number CR-02-49
County of San Joaquin, California

City of _____

Brief Legal Description Northeasterly corner of Parcel P, Fairchild Industrial Park, P.M. 6-134



CORNER TYPE

Government Corner Control
Meander Property
Rancho Other

Date of Survey 9/11/02

COORDINATES (Optional)

N. _____
E. _____
Zone NAD27 NAD83
NAD83 Epoch _____
Elev. _____
Vert. Datum: NGVD29 NAVD88
Meas. Units: Metric Imperial

Corner - Left as found Found and tagged Established Reestablished Rebuilt

Identification and type of corner found: Evidence used to identify or procedure used to establish or reestablish the corner:


See other side

A description of the physical condition of the monument as found and as set or reset: N/A

SURVEYOR'S STATEMENT

This Corner Record was prepared by me or under my direction in conformance with the Land Surveyors' Act on September 25, 2002.

Signed Stephen R. Thumbert L.S. Number 4334



COUNTY SURVEYOR'S STATEMENT



This Corner Record was received OCTOBER 4, 2002 and examined and filed OCTOBER 7, 2002.

Signed J.D. Lund P.L.S. No. 4440
Title Assistant County Surveyor



County Surveyor's Comment _____

(D.D. Sheet No. 33)

 denotes rd. 3/4" I. Pin, tagged "R.C.E.
 8189" per P.M. 6-134
 denotes fld. 3/4" I. Pin, tagged "R.C.E.
 8189" per P.M. 6-134 in Mon.
 Well.

(R) denotes record data from P.M. 6-134
 SFN Searchad, fld. Nothing

